

CERTIFIED RECORD OF LAND CORNER MONUMENTATION

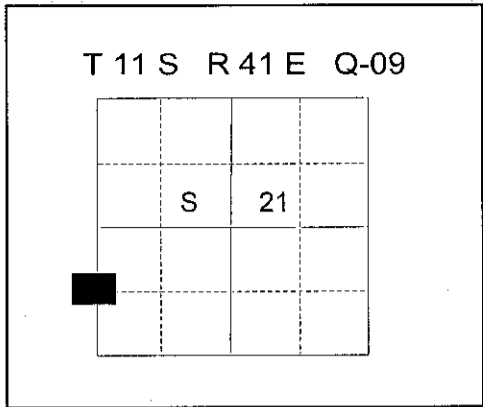
HISTORY OF ORIGINAL CORNER ESTABLISHMENT:

Originally established by C. Albert White under special instructions dated September 3, 1940, included under Group No. 261. Surveyor record states:

Set an iron post, 28 ins. long, 2 1/2 ins. diam., 24 ins. in the ground, from which:

A yellow pine 12 ins. diam., bears S. 85° E., 45 lks. dist., mkd. S 1/16 S21 BT.

A yellow pine, 18 ins. diam., bears N. 33° W., 24 lks. dist., mkd. S 1/16 S20 BT.



DESCRIPTION OF CORNER EVIDENCE FOUND:

Found Bureau of Land Management 3" Brass cap on 2 1/2" iron post, lying on ground, disturbed. I place the monument back in position by record distance from the bearing trees.

A 15 in. Ponderosa Pine bears South 85° East, a distance of 29.70 feet, with fully healed blaze.

A 25 in. Western Larch bears North 33° West, a distance of 15.84 feet, with fully healed blaze.

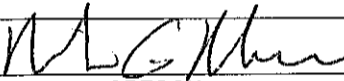
DESCRIPTION OF MONUMENT AND ACCESSORIES I ESTABLISHED TO PERPETUATE THE ORIGINAL LOCATION OF THIS CORNER:

I place steel fenceposts 4 foot East and West of the corner monument and attach a USFS Property Boundary sign.

I hereby certify that the corner was perpetuated on July 1, 2009

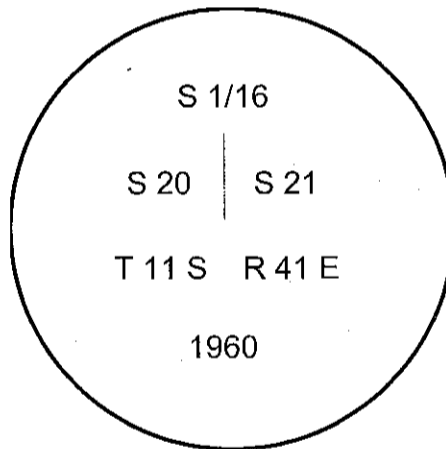
Witness: Jeff Hsu,

**REGISTERED
PROFESSIONAL
LAND SURVEYOR**



OREGON
July 17, 1986
RICK G. ROBINSON
2219

Renewal Date: December 31, 2010



I used a steel tape and magnetic compass in the measurement of the bearing trees. I used 18° East declination. The distances to the existing bearing trees are to the center of the tree.

Q-09

FILED Sept. 4, 2009
BAKER COUNTY SURVEYOR
SURVEY NO. 11-41-32