

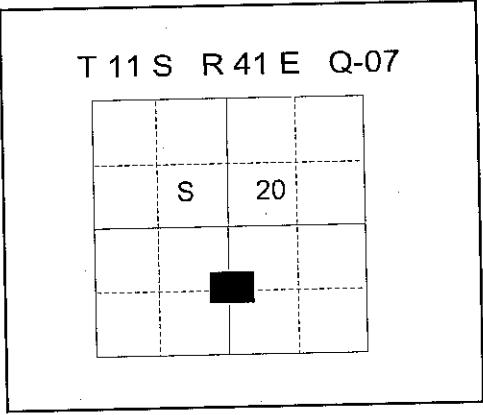
CERTIFIED RECORD OF LAND CORNER MONUMENTATION

HISTORY OF ORIGINAL CORNER ESTABLISHMENT:

Corner originally established by Jeff Petersen in Survey Number 11-41-15, as filed in the office of the Baker County Surveyor. Monumentation record states:

Set a 2 1/2" x 30" aluminum pipe with aluminum cap, 24 inches in the ground, from which:

- A 16 inch Ponderosa Pine bears N89°E, 32.11 feet marked CS 1/16 S20 BT.
- A 19 inch Douglas Fir bears N53°W, 58.08 feet marked CS 1/16 S20 BT.



DESCRIPTION OF CORNER EVIDENCE FOUND:

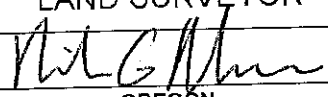
Found 2 1/2" aluminum pipe with 2 1/2" Aluminum cap marked as shown below, set flush with the ground in mound of stone 2 ft. diam., from which:

- An 18 inch Ponderosa Pine bears North 89° East, a distance of 32.11 feet, with visible scribe marks on partially healed blaze.
- A 23 inch Douglas Fir bears North 53° West, a distance of 58.08 feet, with visible scribe marks on partially healed blaze.

DESCRIPTION OF MONUMENT AND ACCESSORIES I ESTABLISHED TO PERPETUATE THE ORIGINAL LOCATION OF THIS CORNER:

I hereby certify that the corner was perpetuated on July 6, 2009
Witness: Jeff Hsu

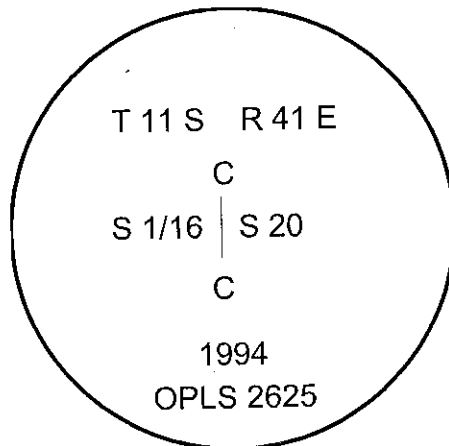
REGISTERED
PROFESSIONAL
LAND SURVEYOR



OREGON
July 17, 1986

RICK G. ROBINSON
2219

Renewal Date: December 31, 2010



T 11 S R 41 E
C
S 1/16 | S 20
C
1994
OPLS 2625

I used a steel tape and magnetic compass in the measurement of the bearing trees. I used 18° East declination. The distance is to a 60d spike driven into the root crown at the right side of the bearing trees.

Q-07

FILED Sept. 4, 2009
BAKER COUNTY SURVEYOR
SURVEY NO. 11-41-31