

CERTIFIED RECORD OF LAND CORNER MONUMENTATION

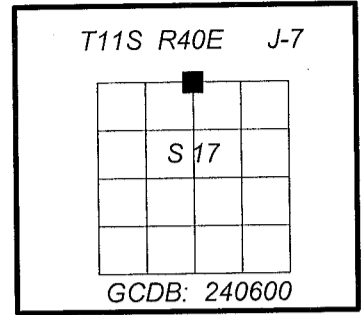
History of original corner establishment:

Corner established by Henry W. Cooke under Contract No. 418 dated August 30, 1881.
 Record states:
 Set a basalt stone 16x16x8 ins., 10 ins. deep for 1/4 sec. cor., mkd. 1/4 on N. side.
 from which
 A pine, 24 ins. diam., bears N. 80° W., 353 lks. dist., mkd. 1/4 S BT.
 A pine, 18 ins. diam., bears N. 1° E. 380 lks. dist., mkd. 1/4 S BT.

Subsequent Monumentation:

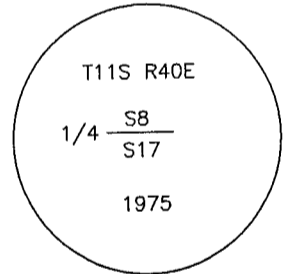
Corner found and maintained by D. T. Callahan, PE 4078, for Crown Zellerbach Corp., recorded in 1973 as Baker County Survey No. 11-40-32.
 record states
 At the 1/4 cor. to secs. 8 and 17, found the original 16x16x8 ins. stone with 1/4 mark on the north face in place.
 from which
 A 30 ins. diam. rotted stump bears N. 1° E., 380 lks., with visible scribe on open blaze.
 A rotted stump bears N. 80° W., 353 lks., with no visible scribe marks.
 In order to preserve this corner location, four rocks larger than the monument stone were piled on the south side of said corner stone and two new bearing trees
 A ponderosa pine, 9 ins. diam., bears N. 7° W., 14.2 ft. dist., mkd. 1/4 S BT.
 A ponderosa pine, 7 ins. diam., bears S. 41° W., 35.1 ft. dist., mkd. 1/4 S BT.

Corner remonumented BLM cadastral surveyor, A. Joseph Garrison, under special instructions dated May 3, 1957, and approved June 13, 1977.
 record states
 The 1/4 sec. cor. of secs. 8 and 17, monumented with a basalt stone, 18x12x6 ins., (record, 16x16x8 ins.) firmly set 10 ins. in the ground, and in a small mound of stone, mkd. 1/4 on N. face, from which the remains of the original bearing trees
 A sawed and decayed pine stump, 28 ins. diam., bears N. 2 1/2° E., 386 lks. dist, with scribe mark S visible on partially healed blaze. (record N. 1° E., 380 lks.)
 and bearing trees mkd. by Crown Zellerbach Timber Co.
 A pine, 8 ins. diam., bears S. 40 1/2° W., 56.5 lks. dist., with scribe marks 1/4 S BT visible on partially healed blaze.
 A pine, 10 ins. diam., bears N. 6 3/4° W., 22 lks. dist., with scribe marks 1/4 S BT visible on partially healed blaze.
 at the corner point
 Set an iron post 28 ins. long, 2 1/2 ins. diam., 24 ins. in ground, in a small mound of stone, with brass cap mkd. as shown.
 from which new bearing trees
 A pine, 10 ins. diam., bears N. 28 1/4° E., 55 lks. dist., mkd. 1/4 S8 BT.
 A pine, 6 ins. diam., bears S. 17 1/4° E., 22 lks. dist., mkd. 1/4 S17 BT.
 Deposit corner stone alongside iron post.



Description of corner evidence found:

Found a 2 1/2" x 28" galvanized iron pipe with standard BLM 3 1/4" brass cap, firmly set in concrete alongside fence corner post, projecting 8 ins. above ground, stamped as shown on the diagram.
 from which bearing trees mkd. by Crown Zellerbach Timber Co.
 A pine, 16 ins. diam., alive and healthy, bears S. 40 1/2° W., 35.2 ft. dist., with healed blaze. (record S. 40 1/2° W., 56.5 lks.)
 A pine, 19 ins. diam., alive and healthy, bears N. 6 3/4° W., 22 lks. dist., with healed blaze.
 and BLM bearing trees
 A pine, 21 ins. diam., alive and healthy, bears N. 28 1/4° E., 55 lks. dist., with healed blaze.
 A pine, 14 ins. diam., alive and healthy, bears S. 17 1/4° E., 22 lks. dist., with healed blaze.



Description of monument and accessories I established to perpetuate original location of this corner:

NAD 83 (CORS '96) geographic position:
 Lat. 44°36'59.6" N
 Long. 117°50'23.9" W


All bearing trees are painted with red bands, and have Bearing Tree (54-3) and Land Survey Monument (54-9) signs attached. All new bearing trees have a metal washer stamped "LS 2648" nailed to the side-center.

Posted National Forest Boundary South and West from corner with Property Boundary (54-2) signs, and a Land Survey Monument (54-9) sign on nearby post.

I hereby certify that the corner was monumented and accessories taken as described, using a staff compass, set with 15 1/2° East declination, and steel tape on 7/29/2008.

Witnesses: Ron Walter and Dustin Palmer.

REGISTERED
 PROFESSIONAL
 LAND SURVEYOR



OREGON
 JANUARY 18, 1994
 RON C. WALTER
 2648

Renewal Date: June 30, 2010

Office of County Surveyor County of Baker

State of Oregon, I hereby certify that the within instrument was filed in this office
 for record on the day of, 20

..... by

(COUNTY OFFICIAL) (DEPUTY)