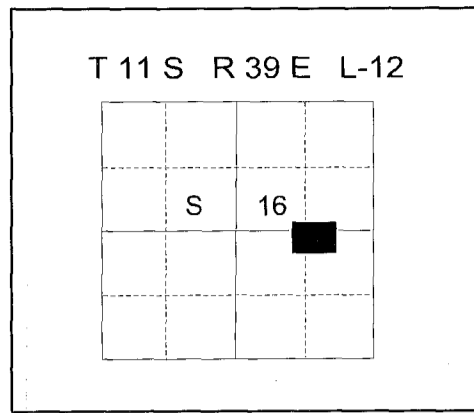


CERTIFIED RECORD OF LAND CORNER MONUMENTATION

HISTORY OF ORIGINAL CORNER ESTABLISHMENT:
Originally not previously established.



DESCRIPTION OF CORNER EVIDENCE FOUND:
None.


**DESCRIPTION OF MONUMENT AND ACCESSORIES I ESTABLISHED
TO PERPETUATE THE ORIGINAL LOCATION OF THIS CORNER:**

At position determined by survey, I set a 5/8"x30" iron pin with 2 1/2" aluminum cap, marked as shown below, 30 inches in the ground, from which:

- A 7 inch Ponderosa Pine bears North 34° East, a distance of 45.20 feet, marked CE 1/16 S16 BT.
- A 9 inch Ponderosa Pine bears South 11° East, a distance of 53.80 feet, marked CE 1/16 S16 BT.

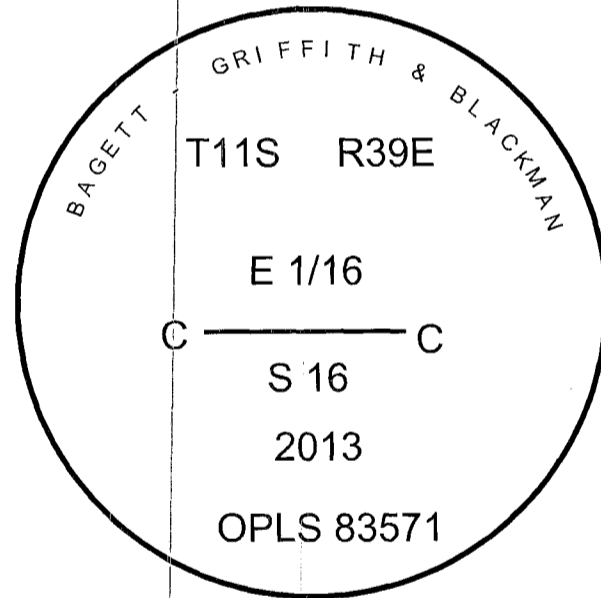
I set a steel fencepost approximately 1 foot East of the monument.
I hereby certify that the corner was monumented on November 23, 2013.

REGISTERED
PROFESSIONAL
LAND SURVEYOR



OREGON
June 2, 2010
JEFFREY S. HSU
83571

Renewal Date: June 30, 2015



I used a steel tape and magnetic compass in the establishment of the accessories. Declination used was 16° East. Distances are taken to a 60d spike in the right hand side of the root crown.

L-12

FILED Dec. 10, 2013
BAKER COUNTY SURVEYOR
SURVEY NO. 11-39-187