

CERTIFIED RECORD OF LAND CORNER MONUMENTATION

History of original corner establishment:

Corner monumented by Douglas M. Ferguson, LS 848, recorded in 1992 as Baker Co. Survey No. 11-39-122.

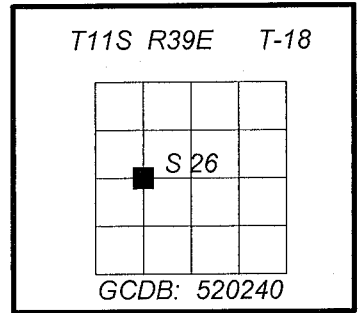
Record states:

Set 2 1/2" x 30" aluminum pipe with 3 1/2" aluminum cap, stamped as shown on the diagram, 22" in the ground.

From which:

A Western Larch, 10 ins. diam., bears N. 87° 27' E., 35.9 ft. dist., marked: CW 1/16 S26 BT.

A white fir, 12 ins. diam., bears S. 64° 55' W., 27.2 ft. dist., marked: CW 1/16 S26 BT.



Description of corner evidence found:

Found a 2 1/2" x 30" aluminum pipe with 3 1/2" aluminum cap, stamped as shown on the diagram, firmly set, 5" above ground.

From which:

A Western Larch snag, 14 ins. diam., bears N. 87° 27' E., 35.9 ft. dist., with visible scribe on open blaze.

A white fir, 13 ins. diam., bears S. 64° 55' W., 27.2 ft. dist., alive and healthy with healed blaze.

Description of monument and accessories I established to perpetuate original location of this corner:

Established new bearing tree

A white fir, 7 ins. diam., bears S. 52 1/2° E., 7.6 ft., scribed CW 1/16 S26 BT.

NAD 83 (CORS '96) geographic position:

Lat. 44°34'44.9" N

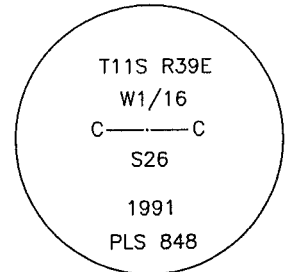
Long. 117°54'23.3" W

All bearing trees are painted with red bands, and have Bearing Tree (54-3) and Land Survey Monument (54-9) signs attached. All new bearing trees have a metal washer stamped "LS 2648" nailed to the side-center.


Posted National Forest Boundary West and North from corner with Property Boundary (54-2) signs, and a Land Survey Monument (54-9) sign on nearby post.

I hereby certify that the corner was monumented and accessories taken as described, using a staff compass, set with 15 1/2° East declination, and steel tape on 8/ 28/ 2008.

Witnesses: Matthew Brockamp, Dustin Palmer, and Shane Silver.



REGISTERED
PROFESSIONAL
LAND SURVEYOR



OREGON
JANUARY 18, 1994
RON C. WALTER
2648

Renewal Date: June 30, 2010

Office of County Surveyor County of Baker

State of Oregon, I hereby certify that the within instrument was filed in this office
for record on the day of, 20

..... by

(COUNTY OFFICIAL) (DEPUTY)

FILED December 9, 2008

BAKER COUNTY SURVEYOR
SURVEY NO. 11-39-127