

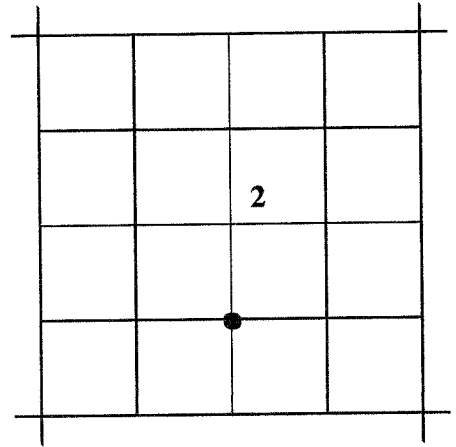
CORNER RESTORATION

CORNER: CS1/16 SEC. 2 TWP. 11 S. RANGE 39 E.

ORIGINAL SURVEY BY: Corner

CONTRACT NUMBER: Not Previously


CONTRACT DATE: Established



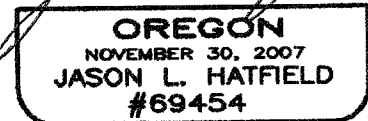
ORIGINAL DESCRIPTION: None

RESTORATION BY, STAMP AND DATE:

J.L. Hatfield
M.C. Springer



Jason L. Hatfield



EXPIRES: 6/30/2009

June 24, 2008

EVIDENCE FOUND: None

See Record Survey No. 11-39-157

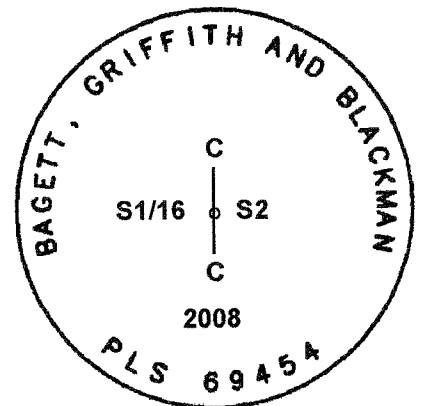
DESCRIPTION OF MONUMENTS AND ACCESSORIES SET AND METHODS USED:

Show how trees are scribed and basis of bearings including compass var.
At the corner point: I set a 5/8"x30" iron pin, 30" in the ground, with attached 2" diameter Bagett, Griffith and Blackman aluminum cap marked as shown.

From which, I SET NEW REFERENCE POINTS:

A 5/8"x30" iron pin, bears N45°26'50"E, 29.59 ft., with attached alum. cap marked BGB SURVEY MARKER RP 1 2008.

A 5/8"x30" iron pin, bears N48°56'53"W, 25.79 ft., with attached alum. cap marked BGB SURVEY MARKER RP 2 2008.



Used RTK GPS to measure accessories.

FILED *July 21, 2008*
BAKER COUNTY SURVEYOR
SURVEY NO. *11-39-1167*