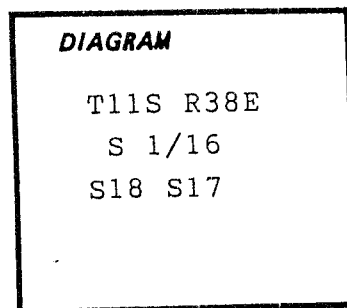


CERTIFIED RECORD OF LAND CORNER MONUMENTATION

M-5

History of original corner establishment:

N/A



Description of corner evidence found:

N/A

Description of monument and accessories established to perpetuate the original location of this corner:

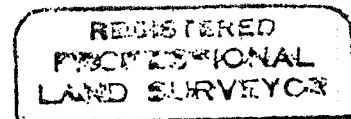
T11S R38E  
 S 1/16  
 S18 S17  
 1995  
 LS 896

Set 2½"x30" alum. pipe with a 3" alum. cap 4" in ground in a mound of earth and stone 5' base to top. Stamped: Marked:


Chiseled BXO on top 3'x3'x2' boulder N74W--41.3'. 6" Juniper, Westerly of two stems, N32E--7.9' Scribed S 1/16 S17 BT.

Nailed 54-9 and 54-3 signs to BT, painted band, blaze and chisel marks red and nailed a 1" brass disk stamped PLS 896 flush between the B and the T. Set guard posts West and North with 54-2 signs, one with 54-9.

Bearings are true by instrument tie.



*Larry D. Bishop*



Expires 12/31/96

Office of..... County of.....  
 State of....., I hereby certify that the within instrument was filed in this office  
 for record on the..... day of....., 19.....

..... by .....  
 (COUNTY OFFICIAL) (DEPUTY)

FILED July 7, 2009  
 BAKER COUNTY SURVEYOR  
 SURVEY NO. 11-38-191