

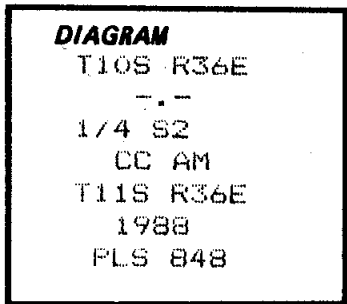
CERTIFIED RECORD OF LAND CORNER MONUMENTATION

INDEX No. A-19 AM

History of original corner establishment:

Corner was originally established by H.E. Merryman, in 1913 while performing a Forest Boundary Survey for the U.S. Forest Service. The Notes from that Survey State: I set a basalt stone 15x7x5 inches, 11 inches in the ground, marked 1/4 CC on S. and FS on N. faces for 1/4 corner to Sec. 2, T.11S., R.36E., W.M., whence

1/4 CC FS BT on 10 inch yellow pine bears N27°E Va.20°E.51 lks.
1/4 CC FS BT on 30 inch yellow pine bears S18-1/2°E., 50 lks.



Description of corner evidence found:

Found 16"x11"x7" stone with 1/4 on South face and FS on West face, as established by Merryman in 1913 while performing a Forest Boundary Survey for the U.S. Forest Service.

Found an 18" Ponderosa Pine, with blaze healed over Bears N30°E., 33.4 ft. from the stone. (Record from Merryman's Notes N27°E., 33.7 ft.)

Accepted the stone as properly established by Merryman at a point which is N 0°37'42"E., 16.27 ft. from the Township Line. (Projection of Center of Section Line) Monumented the position of the above described stone as shown below.

Description of monument and accessories I established to perpetuate the original location of this corner:

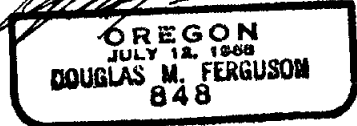
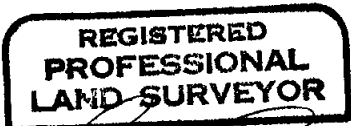
Set 2-1/2"x30" aluminum pipe with 3-1/2" aluminum cap, stamped as shown on the **DIAGRAM**, SET 12" in the ground, Set the original stone North alongside pipe and raised a mound of stone around the pipe.

From Which:

A Ponderosa Pine 8" dia., Bears S 9°14'W., 21.8 ft., scribed: 1/4CC S2 BT
A Ponderosa Pine 10" dia., Bears S49°55'E., 26.4 ft., scribed: 1/4CC S2 BT
Measurements to trees taken with an Electronic Tacheometer with Bearings turned from the survey control network.

Nailed a brass washer stamped PLS 848 on blaze above BT scribe, Bearing Tree Sign above blaze, and warning sign on back of each tree. Painted a 6" red band at breast ht. around each tree.

Used the same Bearing Trees as taken for True 1/4 Closing Corner.



This work is performed by:
Douglas M. Ferguson PLS 848
Mt. Vernon Oregon.
On: Sept. 15, 1988
Refer to Map of Survey No. 11-36-17
Witnesses: D. Mitchell Ferguson & Ken Delano

Office of..... County of.....

State of....., I hereby certify that the within instrument was filed in this office for record on the..... day of....., 19.....

..... by
(COUNTY OFFICIAL) (DEPUTY)