

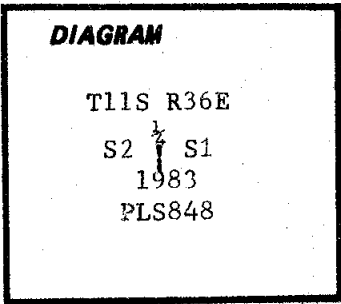
CERTIFIED RECORD OF LAND CORNER MONUMENTATION

**History of original corner establishment:**

Corner established in 1882 by William R. Gradon, Under General Land Office Contract No. 409. Surveyor Generals Notes State: Set a sandstone 20x10x6 ins. 5" in the ground for 1/4 section cor. marked 1/4 on W face.

From which:

- A Pine 12" dia. bears N76°E, 28 lks dist., marked 1/4 S BT.
- A " 10" dia. bears S50°W, 13 lks dist., marked 1/4 S BT.



**Description of corner evidence found:**

Found 18"x11"x5" sandstone, lying flat, with marks visible, stone is beginning to decompose. From which:

- A 22" Pine, live in good condition with blaze healed over, bears record N76°E, 18.5 ft.
- The charred, rotten remains of a Pine lying over the root hole bears approx. record S50°W, 8.6 ft. Accepted stone as 1/4 corner position

**Description of monument and accessories established to perpetuate the original location of this corner:**

Set a 30"x2 1/2" aluminum pipe with a 2 1/2" aluminum cap stamped as shown in diagram. Set 28" in the ground and set original stone North alongside pipe.

from which:



- A Pine 20" dia. bears S73°W, 34.6 ft. scribed 1/4 S2 BT.
- A " 13" dia. bears N45°E, 39.2 ft. " 1/4 S1 BT.

Set steel post with warning sign North 3 ft. from corner.

Nailed brass washers stamped PLS848, bearing tree and warning signs to each tree. Painted 6" red band around each tree.

Corner monumented 9-1-83

Witnessed by Dan Martin



Office of..... County of.....  
 State of....., I hereby certify that the within instrument was filed in this office  
 for record on the..... day of....., 19.....  
 by.....  
 (COUNTY OFFICIAL) (DEPUTY)