

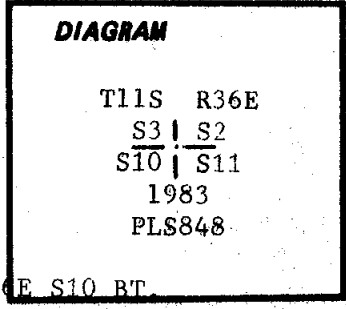
**CERTIFIED RECORD OF LAND CORNER MONUMENTATION**

**History of original corner establishment:**

Corner established in 1882 by William R. Gradon, Under General Land Office Contract No. 409. Surveyor General's Notes State: Set a basalt stone 18x8x6", 12" in the ground for corner to secs. 2, 3, 10, and 11, marked with 5 notches on S and 2 notches on E edges. From which:

A Juniper 24" dia. bears N62°E, 100 lks dist. marked T11S R36E S2 BT. A Pine 30" dia. bears S40°E, 198 lks dist., marked T11S R36E S11 BT. A Pine 20" dia. bears S50°W, 82 lks dist., marked T11S R36E S10 BT. A Pine 34" dia. bears N20°E, 25 lks dist., marked T11S R36E S3 BT.

In 1913 H.E. Merryman, while subdividing section 3 states: Found corner stone lying down and restored it to proper location, with the aid of the Government field notes, setting it in the ground 10" on the steep side hill. The 34" Pine witness tree bears N20°W, The other three witness trees agree fairly well with the notes.



**Description of corner evidence found:**

Found 20"x8"x6" stone with 5 grooves on South and 2 notches on East, set in the ground & lying over.




Found a Juniper 28" dia., live in good condition, scribed T11S R36E S2 BT., bears N62°E, 66.0 ft. slope distance. Found a dead Pine 24" dia. scribed T11S R36E S3 BT., bears N20°E, 17.0 ft. (N20°E, 16.5) Found a dead Pine 20" dia. scribed T11S R36E S10 BT., bears S60°W, 56.9 ft. on slope record (S50°W) (54.1) Found a live Pine 30" dia. with scribing visible, bears S20°E, 133.1 ft. on slope record (S40°E) (130.7) Accepted stone as restored by H.E. Merryman in 1913 as the corner position.

**Description of monument and accessories established to perpetuate the original location of this corner:**

Set a 30"x2½" aluminum pipe with a 2½" aluminum cap stamped as shown in the diagram. Set 8" in the ground, set original stone alongside pipe and raised a mound of stone and earth around the pipe. From Which:  
 A Juniper 6" dia. bears N34°W, 8.1 ft. scribed T11S R36E S3 BT.  
 A " 6" dia. bears N31°E, 17.5 ft. " T11S R36E S2 BT.  
 A Fir 8" dia. bears S22°E, 34.2 ft. scribed T11S R36E S11 BT.  
 A " 18" dia. bears S35°W, 40.5 ft. " T11S R36E S10 BT.  
 Set steel post with warning sign North 3 ft.  
 Nailed brass washers stamped PLS848, bearing tree and warning signs to each tree.  
 Painted 6" red band around each tree..

Corner monumented 9-1-83

Witnessed by Dan Martin



Office of..... County of.....  
 State of..... I hereby certify that the within instrument was filed in this office  
 for record on the..... day of....., 19.....  
 ..... by .....  
 (COUNTY OFFICIAL) (DEPUTY)