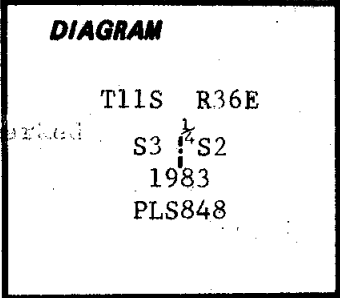


CERTIFIED RECORD OF LAND CORNER MONUMENTATION

History of original corner establishment:

Corner established in 1882 by William R. Gradon, Under General Land Office Contract No. 409. Surveyor Generals Notes State: Set a basalt stone 14x10x7 ins. 9" in the ground for 1/4 sec. cor. marked 1/4 on W face. From which:
A Pine 24" dia. bears S50°E, 91 lks dist., marked 1/4 S BT.
A " 24" dia. bears N80°W, 17 " " marked 1/4 S BT.



Description of corner evidence found:



Found a 16x12x10" stone with 1/4 on face, lying loose.
Found a Pine 26" dia. live in good condition scribed 1/4 S, with chaining notch. Set a point at record S80°E, 11.2 ft. from notch. A Pine 28" dia. live in good condition scribed 1/4 S and notch bears record S50°E, 60.1 ft. from notch. Accepted said point as 1/4 corner position.

Description of monument and accessories I established to perpetuate the original location of this corner:

Set a 30"x2 1/2" aluminum pipe with a 2 1/2" aluminum cap stamped as shown in diagram. Set 14" in the ground, set original stone North alongside pipe & raised a mound of stone and earth around pipe.
From which:
A Pine 4" dia. bears S59°W, 19.0 ft. scribed 1/4 S3 BT.
A " 9" dia. bears N74°E, 57.3 ft. " 1/4 S2 BT.
Set a steel post with warning sign North 2,5 ft.
Nailed brass washers stamped PLS848, bearing tree and warning sign to each tree.
Painted 6" red band around each tree.

Corner monumented 9-1-83

Witnessed by Dan Martin



Office of..... County of.....
State of..... I hereby certify that the within instrument was filed in this office for record on the..... day of....., 19.....
..... by
(COUNTY OFFICIAL) (DEPUTY)