

CERTIFIED RECORD OF LAND CORNER MONUMENTATION

History of original corner establishment:

Original survey by Eugene P. McCormack under contract No 398 dated July 2 1881

Set Basalt stone 12x12x6 ins 8 ins in the ground for 1/4 sec cor marked 1/4 on W face from which

A Tamarac 12 ins diam bears N 15° E 36 lks dist marked 1/4 S BT

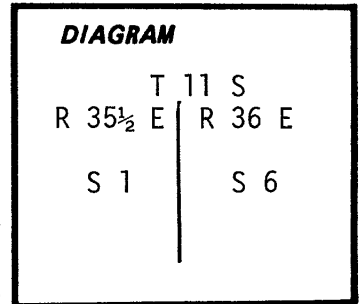
A Tamarac 14 ins diam bears S 40° W 49 lks dist marked 1/4 S BT

Retracement survey by K P. Cecil under group No 99 dated Oct. 17, 1922

At the 1/4 cor between Secs 1 and 6, which is a basalt stone, firmly set marked as described by the Surveyor General, but the bearing trees do not agree with the description furnished, for the cor, I find BTs as follows

A Tamarack 16 ins diam bears S 47° 30' E 25 lks dist mkd. 1/4 S BT (old markings)

A Tamarack 22 ins diam bears S 49° 30' W 19 lks dist mkd. 1/4 S BT (old markings)



Description of corner evidence found:

At the corner I found a basalt stone 12x12x6" but could find no visible marks.

An 18" dead standing Tamarack bears S 56° 30' W 12.5 ft marked 1/4 S BT

A 14" dead standing Tamarack bears S 44° 30' E 16.5 ft marked 1/4 S BT

Description of monument and accessories I established to perpetuate the original location of this corner:

At the intersect of the two bearing trees distances I set a 2 1/2"x32" Brass capped Steel pipe 28" in the ground from which:

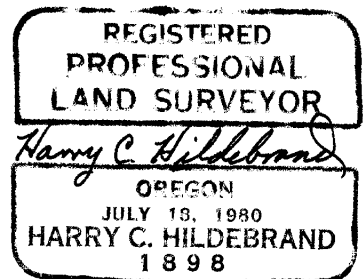
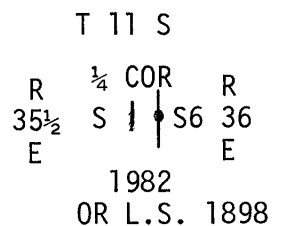
A 7" White Fir bears N 85° W 13.46 ft. marked 1/4 S 1 BT nail in S. base

A 7" White Fir bears S 87° 45' E 7.06 ft marked 1/4 S 6 BT nail in N base

Bearing taken with a staff compass declination 18 1/2° E per 1980 Isogonic chart

Distances pulled to 60d nail with Brass washers stamped LS 1898 driven in the side center of the Bearing Trees.

Monument Stamped



FILED Nov 23 1982
 BAKER COUNTY SURVEYOR
 SURVEY NO. 11-35 1/2 - 2

Office of Surveyor County of Baker
 State of Oregon, I hereby certify that the within instrument was filed in this office
 for record on the day of , 19
 by (COUNTY OFFICIAL) (DEPUTY)