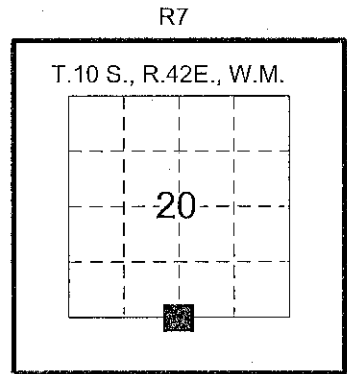


CERTIFIED RECORD OF LAND CORNER MONUMENTATION

HISTORY OF ORIGINAL CORNER ESTABLISHMENT:

The subdivision of T.10S., R.42E., W.M. was originally surveyed by Benjamin F. Vaughan in 1874 under GLO contract No. 211, approved on Mar. 31, 1875. His notes state:

Set stone 12 x 10 x 8 for 1/4 Sec. Cor.



DESCRIPTION OF CORNER EVIDENCE FOUND:

Found a heavy quartz stone 8x9x12 inches, lying on the surface of the ground on long side, marked 1/4 on one face.

This is a hilly area with low sage and patches of open gravel soils devoid of large stones. No evidence of any fences on any record or subdivisional lines in this area.

DESCRIPTION OF MONUMENT AND ACCESSORIES ESTABLISHED TO PERPETUATE THE ORIGINAL LOCATION OF THIS CORNER:

At position of found stone:
Set a 3 1/4 in. diam. alum. cap on a 2 1/2 in. diam. by 30 in. long aluminum post, buried 19 inches in the ground with clear DEEP-1 magnet at base, original stone placed alongside west, a t-post placed alongside east and placed rock collar of volcanic tuff stones transported to site from quarry area. Marked as shown:

From which I establish the following references:

A silver DEEP-1 magnet, buried 6 ins. in the ground, bears N 50° E, 9.90 FT.

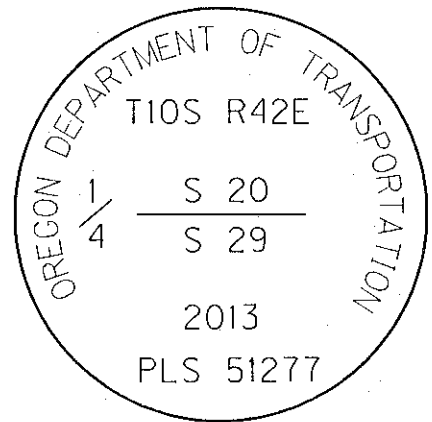
A pink DEEP-1 magnet, buried 6 ins. in the ground, bears S 46° E, 9.15 FT.

A blue DEEP-1 magnet, buried 6 ins. in the ground, bears S 40° W, 9.70 FT.

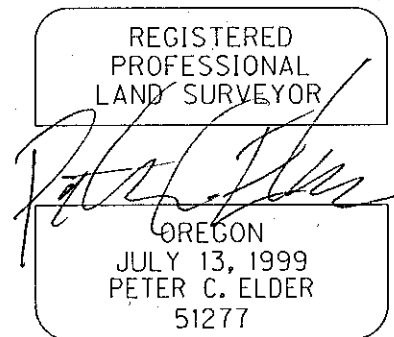
A orange DEEP-1 magnet, buried 6 ins. in the ground, bears N 45° W, 10.00 FT

Accessories taken with hand compass set at 19° East declination and steel tape.

Witness:
Peter Elder



FILED Aug. 5 2014
BAKER COUNTY SURVEYOR
SURVEY NO. 10-42-9



I hereby certify that the above corner position was perpetuated as hereon described on October 24, 2013.

RENEWS: 12/31/2015

<p>RIGHT OF WAY ENGINEERING SKETCH MAP</p>	Section	Pleasant Valley - Durkee		
	Highway	Interstate 84, Old Oregon Trail		
	County	Baker	Scale	NTS
	Purpose	Quarry	Date	JULY 31, 2014
	File			