

CERTIFIED RECORD OF LAND CORNER MONUMENTATION

HISTORY OF ORIGINAL CORNER ESTABLISHMENT:

The south line of T.10S., R.42E., W.M. is the Second Standard Parallel South, originally surveyed by Nicolas O. Walden under Contract No. 198, approved June 1, 1874. The west, north and east boundaries of said township, along with the subdivisional lines, were surveyed by Benjamin F. Vaughan in 1874 under GLO contract No. 211, approved on Mar. 31, 1875. His notes state:

Set stone 14 x 10 x 12 for Corner to Secs. 25, 30, 31 and 36.

SUBSEQUENT CORNER RECOVERY OF RECORD:

Ira Hoffman, Baker County Surveyor, conducted a retracement survey for H.S. Hixon on August 2, 1918, for the purpose of establishing lines in Sections 30 and 31. On page 124 of Book No. 32 of Ira Hoffman's field notes, as indexed by the current Baker County Surveyor, he states:

81.50 ch. fell N 85° 45' E, 1.38 ch.
A stone 4 x 10 x X set firmly in the ground with mound of stone.

DESCRIPTION OF CORNER EVIDENCE FOUND:

Found a basalt stone 8 x 9 x 10 inches up (later found to be 22 inches in length) pyramidal in shape and firmly set, with 6 distinct notches on the west, 1 distinct notch on the south and 1 distinct notch on the north with 2 other faint notches on north, with rock collar imbedded in the ground and bunch grass grown over the top of said collar on west side.
A steel post is set on the west side at 0.7 ft. distance by unknown party, assumed to be BLM management.

DESCRIPTION OF MONUMENT AND ACCESSORIES ESTABLISHED TO PERPETUATE THE ORIGINAL LOCATION OF THIS CORNER:

At position of found stone:
Set a 3 1/4 in. diam. alum. cap on a 2 1/2 in. diam. by 30 in. long aluminum post, buried 22 inches in the ground, with clear DEEP-1 magnet at base and rock mound to top, original stone buried upright with the edge bearing 6 notches facing west and top 8 inches exposed, placed Southeasterly 1.6 feet.
The found steel post was left where found at 0.7 feet west.
Marked as shown:

From which I establish the following references:

A silver DEEP-1 magnet, buried 6 ins. in the ground, bears N 33° E, 18.90 ft.

A pink DEEP-1 magnet, buried 6 ins. in the ground, bears S 58° E, 19.95 ft.

A blue DEEP-1 magnet, buried 6 ins. in the ground, bears S 43° W, 19.75 ft.

A orange DEEP-1 magnet, buried 6 ins. in the ground, bears N 56° W, 19.75 ft.


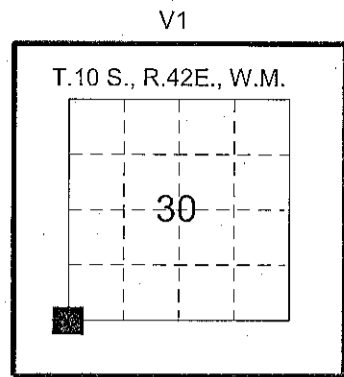
NOTE: A cabin sized rock bears S 27° W and is approximately 200 ft. away on steep slope above corner.

Accessories taken with hand compass set at 19° East declination and steel tape.


Witnesses:
Ross Hodgson
Peter Elder

FILED Aug. 5, 2014
BAKER COUNTY SURVEYOR
SURVEY NO. 10-41-14
10-42-13

I hereby certify that the above corner position was perpetuated as hereon described on October 21, 2013.



RENEWS: 12/31/2015



Section	Pleasant Valley - Durkee		
Highway	Interstate 84, Old Oregon Trail		
County	Baker	Scale	NTS
Purpose	Quarry	Date	July 30, 2014
File			