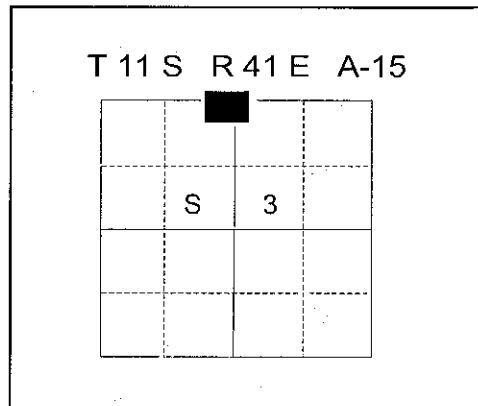


CERTIFIED RECORD OF LAND CORNER MONUMENTATION

HISTORY OF ORIGINAL CORNER ESTABLISHMENT:
Corner not previously established.



DESCRIPTION OF CORNER EVIDENCE FOUND:

From the position as determined by survey, the standard quarter corner to Section 34, Township 10 South, Range 41 East bears North 89°45'30" East, a distance of 19.87 feet.

A 16" juniper bears North 30° West, a distance of 268.9 feet, with a healed blaze, set as a reference to the standard corner by C. Albert White.

A fence corner bears South 77° East, a distance of 15.50 feet, fences extend South and West.

DESCRIPTION OF MONUMENT AND ACCESSORIES I ESTABLISHED

TO PERPETUATE THE ORIGINAL LOCATION OF THIS CORNER:

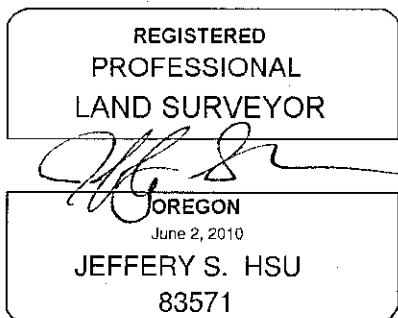
At position determined by survey, I set a 1 1/2"x30" iron pipe with a 2 1/2" brass cap marked as shown below, 23" in the ground, with a collar of stone 1 1/2 feet wide, from which:

- A 5/8"x30" iron pin bears North 61°10'30" East, a distance of 43.60 feet, with 1 1/2" aluminum cap marked BGB SURVEY MARKER NE RP
- A 5/8"x30" iron pin bears South 70°58' East, a distance of 43.83 feet, with 1 1/2" aluminum cap marked BGB SURVEY MARKER SE RP
- A 5/8"x30" iron pin bears South 78°28' West, a distance of 14.54 feet, with 1 1/2" aluminum cap marked BGB SURVEY MARKER SW RP

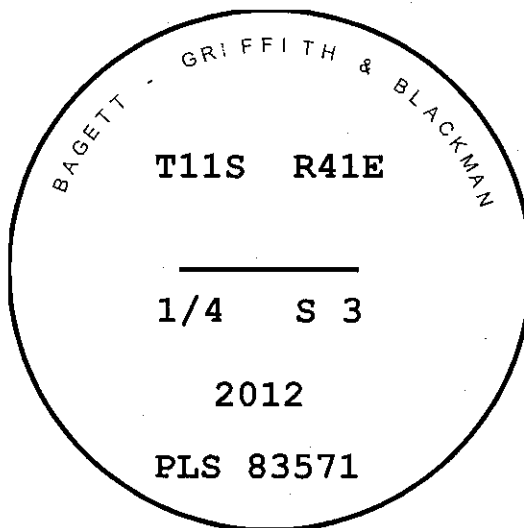
Corner falls on a West facing slope, approximately 25 feet West of a gravel road and 3 feet North of a East/West running fenceline.

I hereby certify that the corner was monumented on April 24, 2012

Witness: Jeff Hsu



Renewal Date: June 30, 2013



I used a Leica 1200 RTK GPS in the establishment of the iron pin accessories. Basis of bearings is as per survey for Gallatin NE Oregon Land and Timber dated May 2012, as filed in the office of the Baker County Surveyor. Bearings and distances are to the center of the aluminum cap. Bearings to the bearing tree are established by magnetic compass and steel tape. Magnetic declination used was 16° East. Distance is to a 50d spike placed in the right hand side of the root crown.

A-15

FILED May 3, 2012
BAKER COUNTY SURVEYOR
SURVEY NO. 10-41-12
11-41-46