

**CERTIFIED RECORD OF LAND CORNER MONUMENTATION**

**HISTORY OF ORIGINAL CORNER ESTABLISHMENT:**

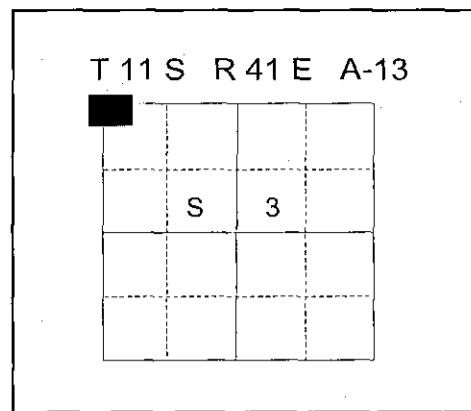
Originally established by Benjamin F. Vaughn under GLO Contract No. 211, dated July 14, 1874. Surveyor record states:

Set stone 12x10x10 for closing cor. to secs. 3 and 4.

Corner found and reestablished by C. Albert White under special instructions dated September 3, 1940, included under Group No. 261. Surveyor record states:

Point for the closing cor. of secs. 3 and 4, on the N. Bdy. of T. 11 S., R. 41 E., at proportionate distance; there is no remaining evidence of the original corner.

Set an iron post, 28 ins. Long, 2 1/2 ins. diam., 24 ins. in the ground with brass cap. Erect a mound of stone, 3 ft. base, 2 ft. high, S. of cor.



**DESCRIPTION OF CORNER EVIDENCE FOUND:**

Found Bureau of Land Management 3" Brass cap on 2 1/2" iron post, flush with the ground. From which:

The standard corner to Sections 33 and 34, T10S, R41E, bears South 89°52'20" East, 24.71 feet.

**DESCRIPTION OF MONUMENT AND ACCESSORIES I ESTABLISHED**

**TO PERPETUATE THE ORIGINAL LOCATION OF THIS CORNER:**

**NEW BEARING OBJECTS:**


- A 5/8" rebar bears North 72°59' East, a distance of 35.64 feet, with 1 1/2" aluminum cap marked BGB SURVEY MARKER NE RP
- A 5/8" rebar bears South 71°15' East, a distance of 36.62 feet, with 1 1/2" aluminum cap marked BGB SURVEY MARKER SE RP
- A 5/8" rebar bears South 33°16' West, a distance of 14.73 feet, with 1 1/2" aluminum cap marked BGB SURVEY MARKER SW RP
- A 5/8" rebar bears North 33°14' West, a distance of 11.90 feet, with 1 1/2" aluminum cap marked BGB SURVEY MARKER NW RP

Corner falls in an open meadow, 10 feet North of an East/West running fenceline.

I hereby certify that the corner was perpetuated on April 16, 2012

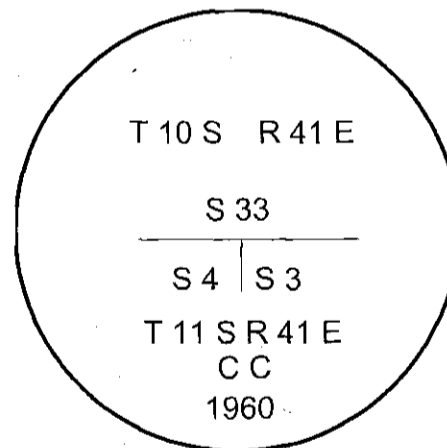
Witness: Jeff Hsu

REGISTERED  
PROFESSIONAL  
LAND SURVEYOR



OREGON  
June 2, 2010  
JEFFERY S. HSU  
83571

Renewal Date: June 30, 2013



I used a Leica 1200 RTK GPS in the establishment of the accessories. Basis of bearings is as per survey for Gallatin NE Oregon Land and Timber, dated May 2012, as filed in the office of the Baker County Surveyor. Bearings and distances are to the center of the aluminum cap.

A-13

FILED May 3, 2012  
BAKER COUNTY SURVEYOR  
SURVEY NO. 10-41-11  
11-41-45