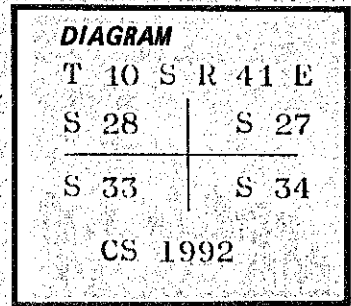


CERTIFIED RECORD OF LAND CORNER MONUMENTATION

V-13

History of original corner establishment:

The subdivision of Township 10 South, Range 41 East was performed by B. Vaughan under GLO contract No. 211 dated July 14, 1874.



GLO record states:

Set stone 16 x 12 x 4 for cor to secs. 27, 28, 33 and 34.

Description of corner evidence found:

Found basalt stone 24" x 8" x 8" lying deeply embedded in the ground with obscure 5 stone mound around it. The stone is marked with 3 grooves and 1 groove on two of the sides.

Description of monument and accessories established to perpetuate the original location of this corner:

In place of the found marked stone, set 1 1/4" x 30" galv. iron pipe 25" into the ground with a 2 1/2" brass cap marked as shown in the corner diagram.

From which, bearing objects:

Set a 5/8" x 30" rebar, bears S. 45° E., 20 ft. dist., with yellow plastic cap marked "HANLEY ENGR. PLS 1206".

Set 5/8" x 30" rebar, bears S. 45° W., 20 ft. dist., with yellow plastic cap marked "HANLEY ENGR. PLS 1206".

A secure basalt stone 24" x 24" flush to the ground bears N. 53° W., 35.3 ft. dist., marked "X B0" on the East sloping face.

A secure basalt stone 36" x 18" flush to the ground bears N. 15° E., 48.8 ft. dist., marked "X B0" on top.

Buried the original stone 1.5 ft. North of the monument and constructed a 36" dia. stone mound around monument. Set a steel fence post 2 ft. East of monument with a USFS 54-9 sign attached.

I certify that the above monument (corner) was properly remonumented under my supervision, as witnessed by Tom Fisk and Larry McBroom on May 5, 1992.

Office of..... County of.....

State of..... I hereby certify that the within instrument was filed in this office


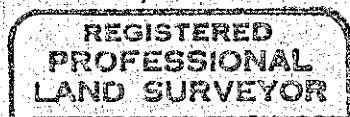
for record on the..... day of....., 19.....

..... by .....

(COUNTY OFFICIAL)

(DEPUTY)

Form R6-7100-57 (9/71)



☆ GPO—798-276

FILED May 18, 1992
BAKER COUNTY SURVEYOR
SURVEY NO. 10-41-6