

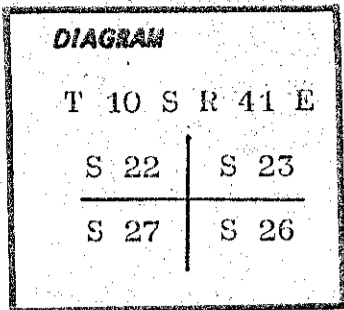
CERTIFIED RECORD OF LAND CORNER MONUMENTATION

History of original corner establishment:

Corner established by Benjamin F. Vaughan under GLO contract no. 211 dated July 14, 1874, and approved by the Surveyor General on March 31, 1875.

Record of original field notes state:

Set stone 14 x 8 x 8 for Cor to Secs 22, 23, 26, 27



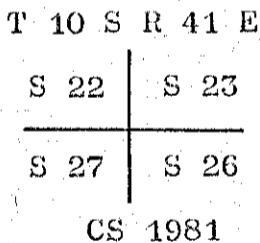
Description of corner evidence found:

Found a stone 14 x 11 x 9 marked with 2 grooves on the east edge and 3 grooves on the south edge, and in an east-west running fence line.

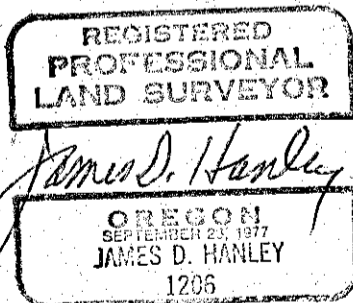
Description of monument and accessories I established to perpetuate the original location of this corner:

Set a 2½ inch brass cap on a 1 inch iron pipe and projecting 6 inches out of the ground with a surrounding rock mound. Buried original stone alongside and on the north side.

Brass cap marked thus:



I hereby certify that the above corner monument was properly remonumented on Jan. 16, 1981, under my supervision and witnessed by Brad Gordon, Tom Fisk and Jim DeMastus.



Office of..... County of.....
 State of....., I hereby certify that the within instrument was filed in this office
 for record on the..... day of....., 19.....
 by
 (COUNTY OFFICIAL) (DEPUTY)

FILED Jan 19, 1981
 BAKER COUNTY SURVEYOR
 SURVEY NO. 10-41-4