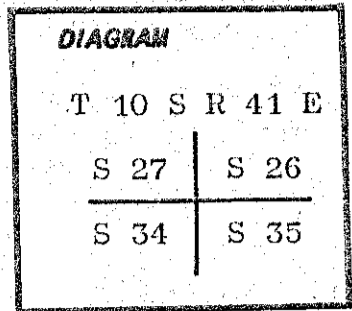


CERTIFIED RECORD OF LAND CORNER MONUMENTATION

History of original corner establishment:

Corner established by Benjamin F. Vaughan under GLO contract no, 211 dated July 14, 1874, and approved by the Surveyor General on March 31, 1875.



Original field notes record state:

Set stone 20 x 12 x 12 for cor to Secs 26, 27, 34, 35.

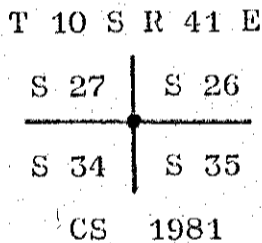
Description of corner evidence found:

Found a stone 22 x 18 x 11 marked with 1 groove on the south and 2 grooves on the east side.


Description of monument and accessories established to perpetuate the original location of this corner:

Set a 2½ inch brass cap on a 1 inch iron pipe 31 inches long, and projecting 4 inches out of the ground with a surrounding rock mound. Buried original stone alongside and on the north side.

Brass cap marked thus:



I hereby certify that the above corner monument was properly established under my supervision on Jan. 15, 1981, and witnessed by Brad Gordon, Tom Fisk, and Jim DeMastus.



Office of..... County of.....
 State of....., I hereby certify that the within instrument was filed in this office
 for record on the..... day of....., 19.....
 by
 (COUNTY OFFICIAL) (DEPUTY)

FILED Jan. 16, 1981
 BAKER COUNTY SURVEYOR
 SURVEY NO. 10-41-3