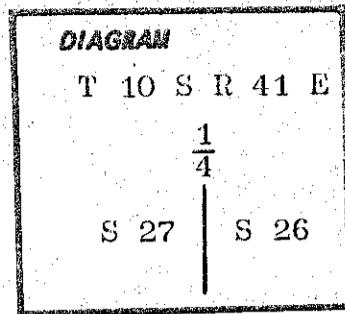


CERTIFIED RECORD OF LAND CORNER MONUMENTATION

History of original corner establishment:

Corner established by Benjamin F. Vaughan under GLO contract no. 211, dated July 14, 1874, and approved by the Surveyor General on March 31, 1875.



Record of original field notes state:

Set stone 14 x 12 x 8 for 1/4 Sec cor.

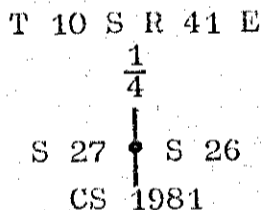
Description of corner evidence found:

Found a stone 16 x 6 x 6 marked 1/4.

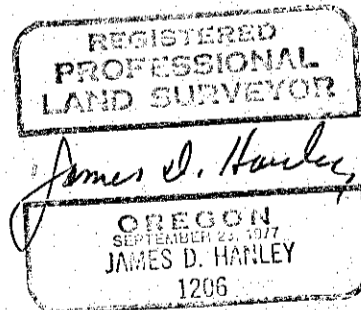
Description of monument and accessories established to perpetuate the original location of this corner:

Set a 2 1/2 inch brass cap on a 2 inch iron pipe, 31 inches long and projecting 6 inches out of the ground with a surrounding rock mound. Buried original soton alongside and on the north side.

Brass cap marked thus:



I hereby certify that the above corner monument was properly established on Jan. 15, 1981 under my supervision and witnessed by Brad Gordon, Jim DeMastus and Tom Fisk.



Office of..... County of.....  
 State of....., I hereby certify that the within instrument was filed in this office  
 for record on the..... day of....., 19.....  
 ..... by .....  
 (COUNTY OFFICIAL) (DEPUTY)

FILED Jan. 16, 1981  
 BAKER COUNTY SURVEYOR  
 SURVEY NO. 10-41-2