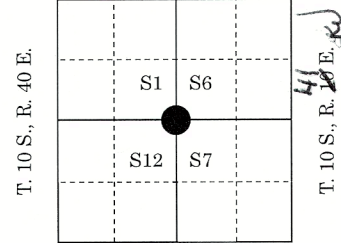


**CERTIFIED RECORD OF LAND  
CORNER MONUMENTATION**

T. 10 S., R. 40 E.

E - 25

|                              |  |              |
|------------------------------|--|--------------|
| RECOVERED BY                 | COORDINATE SYSTEM, ZONE, & UNIT                            |              |
| Matthew Faulkner, Oregon PLS | United States/NAD83, Oregon North 3601, International foot |              |
| GCDB ID                      | NORTHING   | EASTING      |
| 700600                       | 394,774.76   | 8,917,235.85 |
| LATITUDE                     | LONGITUDE  |              |
| N44°42'57.961"               | W117°44'53.868"  |              |



**RECORD OF ORIGINAL CORNER AND SUBSEQUENT HISTORY:**

The cor. of secs. 1, 6, 7 and 12, T. 10 S., Rs. 40 and 41 E., was established and described in the field notes of the survey of the exterior line of T. 10 S., Rs. 40 and 41 E., Willamette Meridian, Oregon, executed by U.S. Deputy Surveyor Timothy W. Davenport in 1863 under Contract Number 102.

**Description:** Set post corner to secs. 6, 7, 1, 12, made mound of rock.

---

**DESCRIPTION OF CORNER EVIDENCE FOUND AND DESCRIPTION OF MONUMENT AND ACCESSORIES ESTABLISHED TO PERPETUATE THE LOCATION OF THIS CORNER:**

**Recovery Date:** 9/21/2023

**Description:** The cor. of secs. 1, 6, 7 and 12, T. 10 S., Rs. 40 and 41 E., monumented with a mound of stone, 2 ft. base, 1/2 ft. high. The wood post set in 1863 was not recovered with the exception that when I dug a hole in the ground and in the center of the mound of stone, I found discolored soil in the outline of a wood post. The center of the mound of stone is held as being the best available evidence of the position of the original monument.

At the corner point

Set an aluminum post, 30 ins. long, 2 1/2 ins. diam., 25 ins. in the ground, over a plastic-encased magnet, and in a mound of stone, 3 ft. base, 1 ft. high, with aluminum cap as shown on this corner record.

from the aluminum post I add the following reference monuments:

A rebar, 30 ins. long, 5/8 ins. diam., 29 ins. in the ground, bears N. 72°23'41" E., 200.03 ft. dist., with yellow plastic cap mkd. S&F LAND SERVICES.

A rebar, 30 ins. long, 5/8 ins. diam., 29 ins. in the ground, bears N. 36°38'14" W., 199.95 ft. dist., with yellow plastic cap mkd. S&F LAND SERVICES.

Basis of Bearings: Oregon North State Plane Coordinate System NAD83 2011 (Epoch 2010.0).  
All bearings for reference monuments that I set are in reference to said Oregon North State Plane. Distances shown hereon are ground distances, International Feet.

Set a carsonite post, N. of the aluminum post and on the edge of the mound of stone, approximately 2 ft. dist.


FILED January 29, 2025  
 BAKER COUNTY SURVEYOR  
 SURVEY NO. 10-40-40  
10-41-21

**CERTIFIED RECORD OF LAND**  
**CORNER MONUMENTATION**


Photo of the bottom of the hole in the center of the mound of stone whereby I found discolored soil in the outline of a wood post.



Diagram of the aluminum cap markings.



The aluminum monument set flush to top of a mound of stone and with the carsonite post on the edge of the mound of stone.



|                                  |                         |
|----------------------------------|-------------------------|
| <b>BAKER COUNTY<br/>SURVEYOR</b> |                         |
| Date Received                    | _____                   |
| Date Filed                       | <u>January 29, 2025</u> |
| By                               | _____                   |
| File No.                         | <u>10-40-40</u>         |
|                                  | <u>10-41-21</u>         |

|   |
|---|
| REGISTERED<br>PROFESSIONAL<br>LAND SURVEYOR               |
| <i>Matthew J. Faulkner</i>                                |
| OREGON<br>JUNE 08, 2009<br>MATTHEW J. FAULKNER<br>75618LS |

RENEWS: 12/31/25