

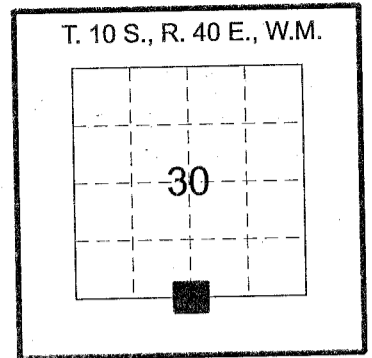
CERTIFIED RECORD OF LAND CORNER MONUMENTATION

HISTORY OF ORIGINAL CORNER ESTABLISHMENT:

THE SUBDIVISION OF T10S, R40E, W.M. WAS ORIGINALLY SURVEYED BY THOMPSON AND CHAPLIN UNDER GENERAL LAND OFFICE CONTRACT NO. 104, APPROVED APRIL 16, 1864.

SECTIONS 29, 30 AND 31 WERE SUBDIVIDED BY CHARLES M. FOSTER UNDER GENERAL LAND OFFICE SPECIAL CONTRACT DATED FEBRUARY 16, 1889.
THE FIELD NOTES FOR THIS SURVEY STATE:

"SET BASALT ROCK 18 X 12 X 10 INCHES, 12 INCHES IN THE GROUND FOR 1/4 SEC CORNER. MARKED 1/4 ON N. FACE AND BUILT A MOUND OF ROCKS ALONGSIDE, PITS IMPRACTICABLE.



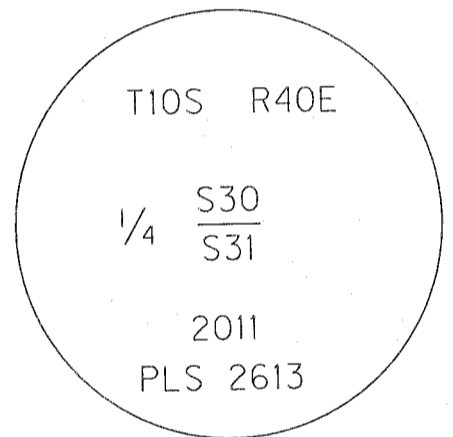
DESCRIPTION OF CORNER EVIDENCE FOUND:

CORNER SEARCHED FOR, NOT FOUND; SET BY SINGLE PROPORTIONATE MEASUREMENT.

DESCRIPTION OF MONUMENT AND ACCESSORIES ESTABLISHED TO PERPETUATE THE ORIGINAL LOCATION OF THIS CORNER:

SET 3.25" ALUMINUM CAP ON A 5/8" x 30" IRON ROD, FALLS SOUTH OF EAST-WEST FENCE LINE. PLACED A FENCE POST ALONGSIDE MOUND OF STONE, FROM WHICH BEARS:

- 1) A 1/2" X 16" SQUARE IRON ROD WITH A 1.5" ALUMINUM CAP STAMPED "ODOT" BEARS S39° W 51.0 FT.
- 2) A 1/2" X 30" SQUARE IRON ROD WITH A 1.5" ALUMINUM CAP STAMPED "ODOT" BEARS S83° W 25.1 FT.
- 3) A BLUE BERNTSEN "DEEP-1" MAGNETIC MARKER BURIED 3" IN THE GROUND (TOP) BEARS S06° W 37.7 FT.
- 4) AN ORANGE BERNTSEN "DEEP-1" MAGNETIC MARKER BURIED 3" IN THE GROUND (TOP) BEARS N60° W 45.0 FT.



THE BEARINGS SHOWN ARE BASED ON A SILVA HAND COMPASS, DECLINATION=17.5° EAST OF NORTH

WHITNESSES:
MARK FILSINGER, MARK STEWART, CODY WHEELER

I HEREBY CERTIFY THAT THE ABOVE CORNER POSITION WAS PERPETUATED AS HEREON DESCRIBED IN MAY, 2012.

FILED Sept. 27, 2012

BAKER COUNTY SURVEYOR

SURVEY NO. 10-40-36

REGISTERED
PROFESSIONAL
LAND SURVEYOR


Mark D. Filsinger

OREGON
JULY 20, 1993
MARK D. FILSINGER
2613

RENEWS: 12/31/2013

V-3

OREGON DEPARTMENT OF TRANSPORTATION



Section	BUNDLE 457: RANCHERIA & SALISBURY BR.		
Highway	WHITNEY NO. 71 (OR 7)		
County	BAKER	Scale	NTS
Purpose	RW RE-ALIGNMENT	Date	February, 2012