

RECORD OF LAND CORNER MONUMENTATION

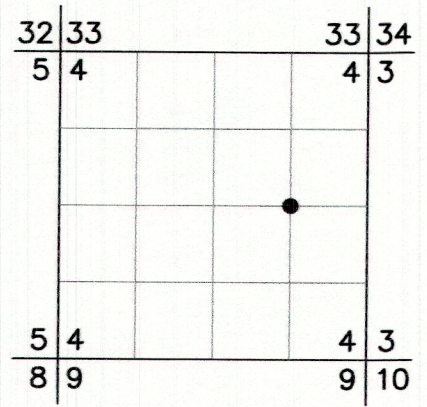
CENTER-EAST 1/16 CORNER SECTION 4, T. 10 S., R. 39 E., W.M.

ORIGINALLY ESTABLISHED BY: Thomas J. Hanley, PLS

RECORD SURVEY NUMBER: Baker County Survey No. 10-39-168

RECORDING DATE: August 11, 2004

SUBSEQUENT SURVEYS: N/A



ORIGINAL DESCRIPTION: Survey No. 10-39-168 shows a 5/8" rebar with plastic cap marked "HANLEY ENGR. PLS 1817" set at the corner.

EVIDENCE FOUND: Found a 5/8" rebar with yellow plastic cap marked as previously described, projecting 6 inches above ground in a mound of stone. I accept the position of the found rebar for the 1/64 corner.


DESCRIPTION OF MONUMENTS AND ACCESSORIES SET AND METHODS USED:

At the corner point, I drove the found 5/8" rebar down below ground and set a standard USFS 2½"x30" aluminum pipe with attached 3¼" aluminum cap over the top of the rebar, 24" in the ground. Raised a 3 ft. diameter mound of stone around the monument to base of cap. Cap is marked as shown below.

From which, I SCRIBE THE FOLLOWING BEARING TREES:

- ▶ A 20" dbh ponderosa pine bears S.23°E., 20.65 ft. marked "X" in upper blaze and "BT" in lower blaze
- ▶ A 18" dbh Douglas-fir bears N.75°W., 32.1 ft. marked "CE1/16 S4" in upper blaze and "BT" in lower blaze

MONUMENT MARKED:



Painted a 6 inch red band around the bearing trees, and also painted the blazes red. Attached USFS 54-3 and 54-9 signs to the bearing trees.

Distances to trees measured with a steel tape, measuring to a 60d nail driven in the side-center at the root crown of each tree, with an attached 1 ½" brass washer stamped "PLS 69454". Bearings to trees measured with a magnetic compass with 14° East declination.

Set an aluminum guard post with USFS 54-2 and 54-9 signs attached, 3.4 feet north of corner. Also set an aluminum guard post with USFS 54-2 sign attached, 4.0 feet east of corner.

Reset T post with pvc pipe northeast of corner.


RESTORATION BY, STAMP AND DATE:

Work Performed November 3, 2020 by:


Jason L. Hatfield, PLS
Robert C. Moyers, PLS
Toribio J. Quinones

USDA FOREST SERVICE
NORTHEAST OREGON LANDS ZONE
1550 Dewey Avenue, Suite A
Baker City, OR 97814
(541) 523-1337

FILED November 25, 2020
BAKER COUNTY SURVEYOR
SURVEY NO. 10-39-188



Jason L. Hatfield



EXPIRES: 6/30/2021