

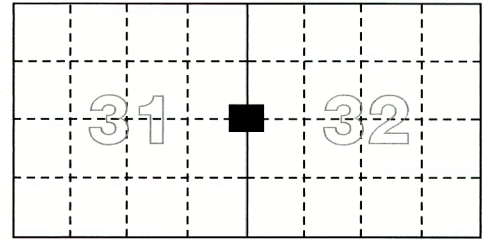
**CERTIFIED RECORD OF LAND CORNER MONUMENTATION**  
**1/4 CORNER COMMON TO SECTIONS 31 & 32, T.10S., R.38E., W.M.**

**HISTORY OF ORIGINAL CORNER ESTABLISHMENT:**

**William R. Gradon**, U.S. Deputy Surveyor  
1882

40.00 Set a Granite stone 16x8x5 ins, 11 ins in the ground for 1/4 sec cor., marked 1/4 on W. From Which:  
 A pine, 28 ins diam., bears S8°E., 55 lks dist. Mkd 1/4SBT.  
 A pine, 36 ins. Diam., bears N.32°W., 66 lks. Dist. Mkd. 1/4SBT

INDEX NO. **X-5**



DIAGRAM

**R. David Schurian**, Oregon RLS 1060 – Survey No. 10-38-120 & 10-38-141  
1996-1998

Found root holes from original bearing trees and original marked stone in disturbed position. At bearing and distance from found bearing tree locations set a 3-1/4" USFS aluminum capped pipe, 30" long with a magnet, 20" in the ground with a mound of stone and earth to cap, from which:

- A pine, 16" in diam., bears N.10°30'E., 39.6 ft, double blazed and scribed "1/4S32BT" with brass washer "RLS 1060" nailed to the face of the blaze between the B and T.
- A pine, 24" in diam., bears S.65°E., 50.1 ft, double blazed and scribed "1/4S32BT" with brass washer "RLS 1060" nailed to the face of the blaze between the B and T.
- A pine, 20" in diam., bears N.49°W., 71.1ft, double blazed and scribed "1/4S31BT" with brass washer "RLS 1060" nailed to the face of the blaze between the B and T.
- A 2" aluminum tablet set in a 6'x7'x2' stone with crack in middle, set on the highest point of the stone, bears S.26°30'W., 41.8 ft. marked "T10S R38E 1/4 S31" with arrow pointing to corner with bearing and distance, "RLS 1060 1996".

**DESCRIPTION OF CORNER EVIDENCE FOUND:**


Found Schurian U.S.F.S aluminum cap in mound of stone as described along with the aluminum tablet (reference monument) in stone, and all three Bearing Trees as described. All three Bearing Trees have grown 4" and still have visible scribing and brass washers through partially healed blaze. Also found original marked stone buried east of corner monument. I was on the survey crew with Dave Schurian, RLS when this corner was found and aluminum monument set in 1996.

**DESCRIPTION OF MONUMENT AND ACCESSORIES I ESTABLISHED TO PERPETUATE THE ORIGINAL LOCATION OF THIS CORNER:**

On August 5, 2023 with friends and his family alongside we honored and remembered my mentor and friend Dave Schurian, PLS. At the corner position I reset his USFS aluminum capped monument with a 3-1/4" diameter brass capped monument atop a 30" long stainless-steel pipe (flared bottom), stamped as shown. I re-bury the original found GLO Stone to the east of the brass cap and bury the USFS aluminum cap to the west. We rebuilt the stone mound and painted all bearing trees and resecured BT tags.

**SPCS OREGON NORTH - NAD83(2011) per OPUS in International Feet**



Northing	Easting	Elevation
368245.95'	8828480.18'	4538.4' (NAVD88)



**WITNESSES:**

*Barbara Schurian*  
*[Signature]*  
*Muffy*  
*Kirsty Smith*  
*Barbara Hawes*  
*[Signature]*  
*Jan D. [Signature]*

*Marta [Signature]*  
*Jann [Signature]*  
*Bicki Green*  
*Patsy [Signature]*  
*Daryl Hawes*  
*Eugene Hawes*



RENEWS: 6/30/25

I hereby certify that the above corner position was perpetuated as hereon described on: August 5, 2023.

**FILED** August 28, 2023  
 BAKER COUNTY SURVEYOR  
 SURVEY NO. 10-38-174