

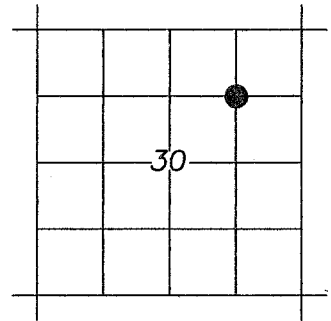
# RECORD OF LAND CORNER MONUMENTATION

CORNER: NE1/16 Cor. Sec. 30, T.10S., R.38E., W.M.

ORIGINAL SURVEY BY: Corner

CONTRACT NUMBER: Not Previously

CONTRACT DATE: Established



ORIGINAL G.L.O. DESCRIPTION: None, Corner not previously established.

EVIDENCE FOUND: None, Corner not previously established

### DESCRIPTION OF MONUMENT AND ACCESSORIES SET:

Set 5/8" x 30" iron pin 28" in the ground, with attached 2" aluminum cap marked as shown below. Built 1' mound of stone around corner. Corner is approximately 4½ ft. East of N-S fence line.


### FROM WHICH, I set the following reference points:

A 5/8" x 30" iron pin, bears N.56°40'E., 8.74 ft., with attached yellow plastic cap marked BENCHMARK SURVEYING.

A 5/8" x 30" iron pin, bears S.20°06'E., 11.08 ft., with attached yellow plastic cap marked BENCHMARK SURVEYING.

### ALSO FROM WHICH:

I placed a BT TAG on a Pondersoa Pine, 11" diam., which bears SW'ly 1.0 ft. No Scribing on this tree.




Used a Total Station to measure corner and RP locations. Bearings are based on a survey dated October 19, 2016, submitted to the Baker County Surveyor for recording October 25, 2016.

### MONUMENTED BY:

Michael C. Springer, PLS  
Marcus Teague, Technician

Benchmark Land Surveying  
217 N. Canyon Blvd.  
John Day, OR 97845  
Phone: (541) 575-1251

Surveyed October 10, 2016  
October 19, 2016



EXPIRES: 6/30/2018

FILED Oct. 25, 2016  
BAKER COUNTY SURVEYOR  
SURVEY NO. 10-38-168

S-04