

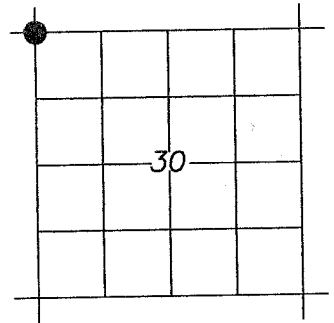
RECORD OF LAND CORNER MONUMENTATION

CORNER: NW Cor. Sec. 30, T.10S., R.38E., W.M.

ORIGINAL SURVEY BY: Eugene P. McCormack

CONTRACT NUMBER: 398

CONTRACT DATE: August 18, 1881



ORIGINAL G.L.O. DESCRIPTION: Set post 4 ft. long 4 ins. square with marked stone 12 ins in the ground for cor. to secs. 19, 24, 25, and 30 marked T10S S19 on NE, R38E S30 on SE, R37E S25 on SW and S24 on NW faces with 4 notches on the North and 2 notches on S. edges and raised a mound of stone 2 ft. high and 4½ ft. base around.

EVIDENCE FOUND: After a diligent search, I was unable to find any original GLO evidence. I determine this corner to be lost.

DESCRIPTION OF MONUMENT AND ACCESSORIES SET:

At the intersection of an East-West fence line and the surveyed West line of Sections 19 & 30, set 5/8" x 15" iron pin, driven 13" to bedrock, with 2½" aluminum cap marked as shown below. Built a 3 ft. mound of stone around corner.

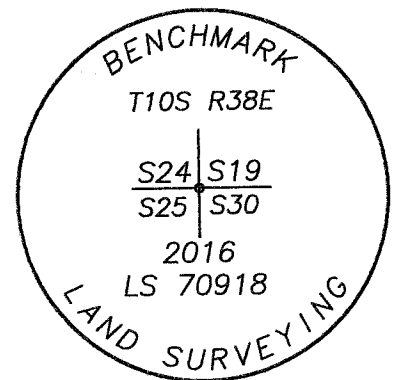
FROM WHICH, I set the following reference points:

A 5/8" x 30" iron pin bears N.51°47'E., 4.24 ft., with attached yellow plastic cap mkd. BENCHMARK SURVEYING.

A 5/8" x 30" iron pin bears S.56°27'E., 14.74 ft., with attached yellow plastic cap mkd. BENCHMARK SURVEYING.

A 5/8" x 30" iron pin bears S.46°28'W., 14.15 ft., with attached yellow plastic cap mkd. BENCHMARK SURVEYING.

A 5/8" x 30" iron pin bears N.56°44'W., 7.25 ft., with attached yellow plastic cap mkd. BENCHMARK SURVEYING.



Used RTK GPS to measure RP's. Bearings to RP's are based on a survey dated October 19, 2016, submitted to the Baker County Surveyor for recording October 25, 2016.


MONUMENTED BY:

Michael C. Springer, PLS
Marcus Teague, Technician

Benchmark Land Surveying
217 N. Canyon Blvd.
John Day, OR 97845
Phone: (541) 575-1251

Surveyed October 10, 2016
October 19, 2016

REGISTERED
PROFESSIONAL
LAND SURVEYOR



EXPIRES: 6/30/2018

FILED Oct. 25, 2016
BAKER COUNTY SURVEYOR
SURVEY NO. 10-37-134
10-38-166

R-01