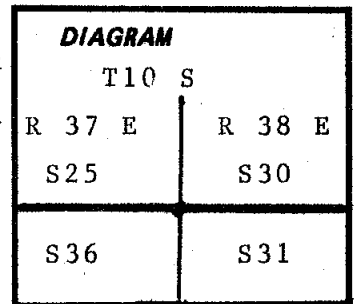


CERTIFIED RECORD OF LAND CORNER MONUMENTATION

**History of original corner establishment:**

Original survey by Eugene P. McCornack under contract No. 398 dated August 1881.  
 Set post 4ft long 4ins square 24ins in the ground for cor to secs 25,30,31 and 36 marked T10S S30 on NE; R38E S31 on SE; R37E S36 on SW and S25 on NW with 5 notches on W. and 1 notch on S. edge from which;  
 A pine 22ins diam bears N 15°E 65 lks dist marked T10S R38E S30 BT  
 A pine 14ins diam bears S 85°E 34 lks dist marked T10S R38E S31 BT  
 A pine 24ins diam bears S 65°W 55 lks dist marked T10S R37E S36 BT  
 A Tamerack 20ins diam bears N 40°W 98 lks dist marked T10S R37E S25 BT



**Description of corner evidence found:**

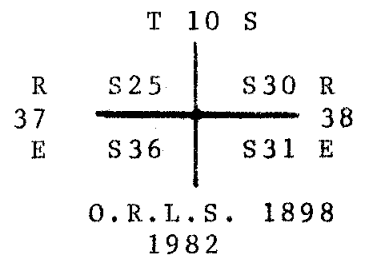
At the corner I found no evidence of the original corner post. I foud the NW BT to be a 24" stump marked BT bearing N 41°W 64.7ft. The SW BT is a 30" stump marked BT bears S 70°W 36.3ft. There are rotted remains of the two remaining BTs at the proper bearings and distances.

**Description of monument and accessories | established to perpetuate the original location of this corner:**

At the intersect of the distances of the 4 BTs I set a 2½"X32" Aluminum Capped Aluminum pipe 26" in the ground from which;

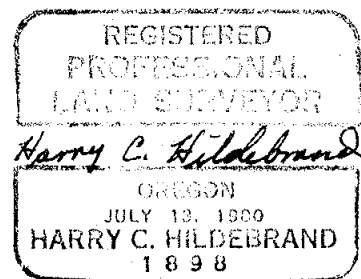
A 6" Ponderosa pine bears S 37°30'W 27.33ft.  
 marked T10S R37E S36 BT nail in E. base  
 An 11" Ponderosa pine bears N 63°30'W 20.79ft.  
 marked T10S R37E S25 BT nail in Sbase  
 A 13" Ponderosa pine bears N 68°E 8.54ft.  
 marked T10S R38E S30 BT nail in SE base  
 A 14" Ponderosa pine bears S 30°E 20.88ft.  
 marked T10S R38E S31 BT nail in E base

Monument stamped



Bearings taken with a staff compass  
 declination 18½°East per 1980 Isogonic chart.

Distances pulled to 60d nail with brass washers stamped LS 1898 set in side center of bearing trees.



7-19-82

Office of.....Surveyor..... County of.....Baker.....  
 State of.....Oregon....., I hereby certify that the within instrument was filed in this office  
 for record on the..... day of....., 19.....  
 ..... by .....  
 (COUNTY OFFICIAL) (DEPUTY)

Form R6-7100-57 (9/71)

FILED July 19, 1982  
 BAKER COUNTY SURVEYOR  
 SURVEY NO. 10-37-17  
10-38-22

☆ GPO—798-278  
 V-25