

CERTIFIED RECORD OF LAND CORNER MONUMENTATION

History of original corner establishment:

Original survey by Eugene P. McCornack under contract No. 398 dated August 1881.

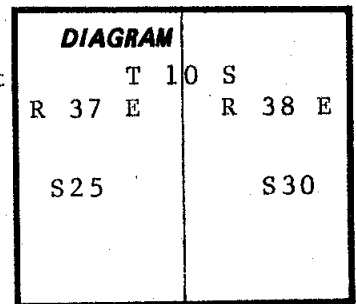
Set post 3ft long 3ins square 24ins in the ground for 1/4 sec. cor marked 1/4 S on W face from which;

A pine 48ins in diam bears S 60° E 20 lks dist marked 1/4 S BT

A pine 20ins diam bears S 25° W 23 lks dist marked 1/4 S BT

In August 1970 Leland Myers monumented the corner from the remaining original evidence. He set a 5/8" X 30" Aluminum capped rebar and no new accessories.
Description of corner evidence found:

At the corner location I found no evidence of the original corner post. I did find the aluminum capped rebar set by Leland Myers in 1970. I also found 1 original BT a 22" stump bearing S 25° W marked "S BT" at a distance of 15.2ft.



Description of monument and accessories I established to perpetuate the original location of this corner:

I replaced Leland Myers rebar with a 2 1/2" X 32" Aluminum capped aluminum pipe set 24" in the ground from which;

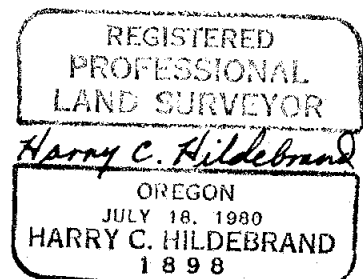
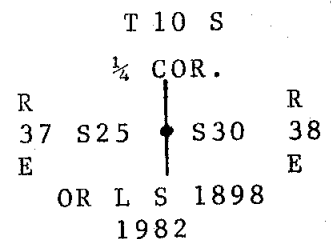
An 11" Ponderosa pine bears S 50° 30' E 22.48ft marked 1/4 S30 BT nail in N. base

A 7" Ponderosa pine bears S 58° W 12.82ft marked 1/4 S25 BT nail in E. base

Bearings taken with a staff compass declination 18 1/2 E per 1980 Isogonic chart.

Distances pulled to 60d nails with brass washers stamped LS 1898 set in side center of bearing trees.

Monument stamped



7-19-82

Office of.....Surveyor..... County of.....Baker.....
 State of.....Oregon....., I hereby certify that the within instrument was filed in this office
 for record on the..... day of....., 19.....
 by
 (COUNTY OFFICIAL) (DEPUTY)

Form R6-7100-57 (9/71)

FILED July 19, 1982
 BAKER COUNTY SURVEYOR
 SURVEY NO. 10-37-16
10-38-21

☆ GPO—798-276

T-25