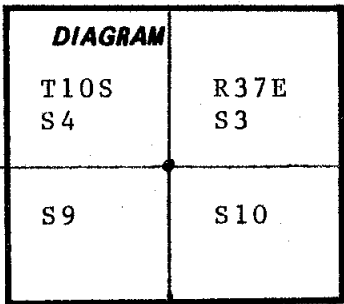


CERTIFIED RECORD OF LAND CORNER MONUMENTATION

History of original corner establishment:

Original survey done by William R. Graden under contract No. 409 dated March 1882
Set post 4 ft by 4 ins square 24 ins in the ground for cor to Secs. 3,4,9&10 marked T10S S3 on NE; R37E S10 on SE; S9 on SW; S4 On NW faces with 5 notches on S and 3 notches on E edge from which



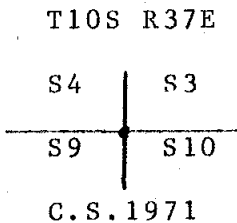
A pine 12 ins diam bears N35°E 67 Lks dist marked T10S R37E S3 BT
A pine 10 ins diam bears S20°W 115 Lks dist marked T10S R37E S9 BT
A Pine 14 ins diam bears N45°W 83 Lks dist marked T10S R37E S4 BT
No other trees within limits and dug a pit 18X18X12 ins in Sec 10

Monumented with an aluminum cap by James D. Hanley under Survey No.10-37-2 dated Sept. 1971. Set no accessories.

Description of corner evidence found:

At the corner location I found the Aluminum cap set by James D. Hanley in 1971. I found no evidence of the original corner because it falls in the tailings left by the Sumpter dredging operations.

Monument stamped:



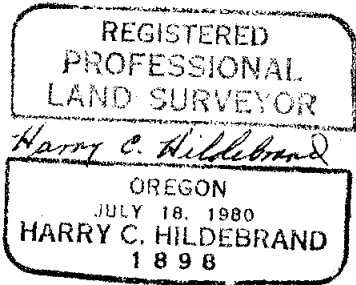
Description of monument and accessories I established to perpetuate the original location of this corner:

From the aluminum cap set by James Hanley
I set three bearing trees

A 5" Lodge Pole Pine bears S32°E 35.00 ft.
marked X BT Nail in N. base
A 17" Ponderosa Pine bears N13°45'W 71.50 ft.
marked T10S R37E S4 BT Nail in N.E. base
A 17" Lodge Pole Pine bears S63°W 83.10 ft.
marked T10S R37E S9 BT Nail in S. base

Bearings taken with a staff compass.
Declination 18½°E. per 1980 Isogonic chart.

Distances pulled to 60d nails with a brass washer marked L.S. 1898 set in side center of bearing trees.



Office of.....Surveyor..... County of.....Baker.....
State of.....Oregon....., I hereby certify that the within instrument was filed in this office
for record on the..... day of....., 19.....
..... by
(COUNTY OFFICIAL) (DEPUTY)