

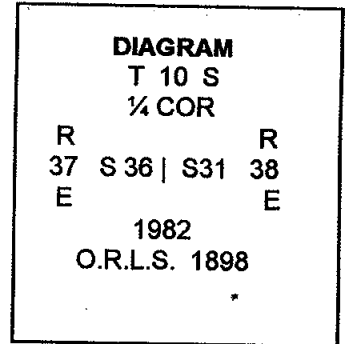
# CERTIFIED RECORD OF LAND CORNER MONUMENTATION

## History of original corner establishment:

Eugene P. McCornack U.S. Deputy Surveyor  
October 15, 1881

40.00 Set post 3 ft long 3 ins. square 24 ins in the ground for ¼ sec cor marked ¼ S on W face from which

A pine, 8" in diam., bears S.85°E., 12 lks. dist., marked ¼SBT.  
A pine, 12" in diam., bears S.60°W., 18 lks. dist., marked ¼SBT



Harry C. Hildebrand Oregon L.S.  
July 19, 1982

At the corner I found no evidence of the original corner post. I found a 23" living ponderosa pine bearing N79°E 7.9 ft. with a healed over scare I had to open and found ¼ marked on the tree. I also found a 26" pine dead and down with a healed over blaze I opened it and found it marked BT.

At the intersect of the called distances between the two BTs I set a 2½" x 32" brass capped steel pipe 24" in the ground in a mound of stone from which:

A 13" ponderosa pine, bears S.26°15'E., 15.95 ft., marked ¼S31 BT nail in S. base.  
A 6" western larch, bears S.80°15'W., 30.11 ft., marked ¼S36 BT nail in S. base.

Bearings taken with a staff compass declination 18½° East per 1980 Isogonic chart.

Distances pulled to 60d nail with brass washers stamped LS 1898 set in the side center of bearing trees.

## Description of corner evidence found:

Found a USFS 2½" brass cap, 2" out of the ground, with a stone mound to the cap, marked as per diagram.

From which:

A burnt stump, bears N.82°E., 7.4 ft., with hack marks.  
A stump, 13" in diam., bears S.28°E., 16.1 ft., with visible scribe marks.


## Description of monument and accessories I established to perpetuate the original location of this corner:

Set a 5/8" x 24" rebar, with an 2" aluminum cap marked with an arrow pointing to the corner, the bearing and distance, and" RLS 1060 1997" on the bottom bears, N.51°E., 14.2'.  
Set a 5/8" x 24" rebar, with an 2" aluminum cap marked with an arrow pointing to the corner, the bearing and distance, and" RLS 1060 1997" on the bottom bears, S.37°E., 9.4'.  
Set a 5/8" x 24" rebar, with an 2" aluminum cap marked with an arrow pointing to the corner, the bearing and distance, and" RLS 1060 1997" on the bottom bears, S.51°W., 12.4'.  
Set a 5/8" x 24" rebar, with an 2" aluminum cap marked with an arrow pointing to the corner, the bearing and distance, and" RLS 1060 1997" on the bottom bears, N.37°W., 13.2'.


Placed Forest Service signs (54-2,54-9) on trees and paint scars, blazes and a 6" red band around BT's.  
Placed two steel fence posts three to five feet from corner near property line with Forest Service signs (54-2).

Office of \_\_\_\_\_ County of \_\_\_\_\_  
State of \_\_\_\_\_ I hereby certify that the within instrument was filed in this office  
for record on the \_\_\_\_ day of \_\_\_\_\_, 19\_\_\_\_  
\_\_\_\_\_ by \_\_\_\_\_  
(COUNTY OFFICIAL) (DEPUTY)

X-1



*R. David Schurian 2/98*



FILED May 29, 1998  
BAKER COUNTY SURVEYOR  
SURVEY NO. 10-37-122/10-38-138