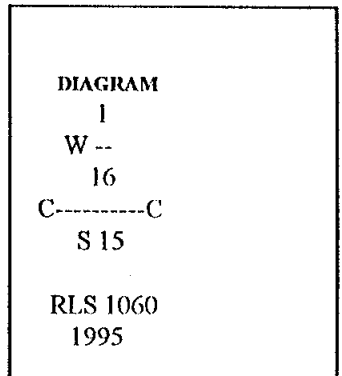


CERTIFIED RECORD OF LAND CORNER MONUMENTATION

History of original corner establishment:

Not previously set.



Description of corner evidence found:

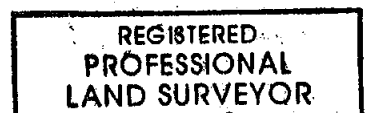
Corner is being set this survey.

Description of monument and accessories I established to perpetuate the original location of this corner:

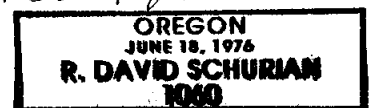
Set a USFS 3¼" aluminum capped monument 18" in the ground, with no stones, from which:

A fir, 15" in diam., bears N.43°20'W., 17.4 ft., double blazed and scribed "CW1/16S15BT" with nail and brass washer "RLS 1060", on face of blaze.

A pine, 14" in diam., bears S.33°26'W., 20.2 ft., double blazed and scribed "CW1/16S15BT" with nail and washer "RLS 1060", on the face of the blaze.



R. David Schurian 7-15-96



Office of _____ County of _____
State of _____ I hereby certify that the within instrument was filed in this office
for record on the ____ day of _____, 19____
_____ by _____

(COUNTY OFFICIAL)

(DEPUTY)

L-14

FILED 7-15-96

BAKER COUNTY SURVEYOR

SURVEY NO. 10-37-106