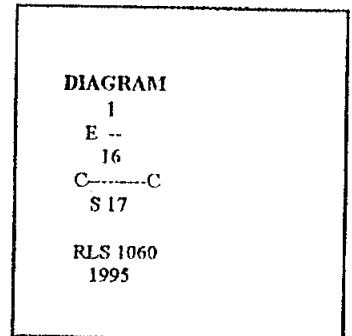


CERTIFIED RECORD OF LAND CORNER MONUMENTATION

History of original corner establishment:

Not previously set.



Description of corner evidence found:

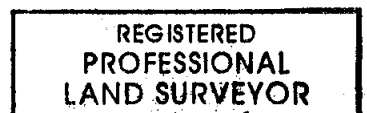
Corner is being set this survey.

Description of monument and accessories I established to perpetuate the original location of this corner:


At the point, determined by the procedures in the MANUAL OF INSTRUCTION FOR THE SURVEY OF PUBLIC LANDS , set a USFS 3¼" aluminum capped monument 0.4' below the ground, from which:

A pine, 12" in diam., bears S.16°30'W., 54.8 ft., double blazed and scribed "CE1/16S17BT" with nail and brass washer "RLS 1060", on face of blaze.

A pine, 18" in diam., bears S.81°E., 26.4 ft., double blazed and scribed "CE1/16S17BT" with nail and brass washer "RLS 1060", on face of blaze.



R. David Schurian 7-15-96



Office of _____ County of _____
State of _____ I hereby certify that the within instrument was filed in this office
for record on the ____ day of _____, 19____
_____ by _____

(COUNTY OFFICIAL)

(DEPUTY)

L-8

FILED 7-15-96
BAKER COUNTY SURVEYOR
SURVEY NO. 10-37-103