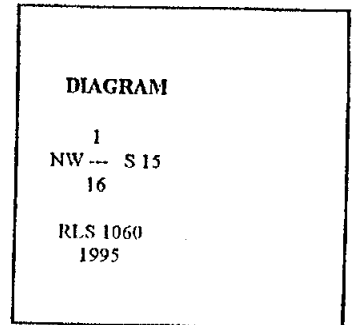


# CERTIFIED RECORD OF LAND CORNER MONUMENTATION

History of original corner establishment:

Not previously set.



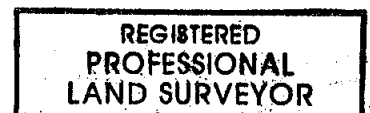
Description of corner evidence found:

Corner is being set this survey.


Description of monument and accessories I established to perpetuate the original location of this corner:

At the point, determined by the procedures in the MANUAL OF INSTRUCTION FOR THE SURVEY OF PUBLIC LANDS, set a USFS 3 1/4" aluminum capped monument 18" in the ground, with no stones, from which:

A pine, 25" in diam., bears N.15°30'W., 140.4 ft., double blazed and scribed "NW1/16S15BT" with nail and brass washer "RLS 1060", on face of blaze.  
A pine, 12" in diam., bears N.39°E., 163.1 ft., double blazed and scribed "NW1/16S15BT" with nail and brass washer "RLS 1060", on face of blaze.



*R. David Schurian* 7-15-96



Office of \_\_\_\_\_ County of \_\_\_\_\_  
State of \_\_\_\_\_ I hereby certify that the within instrument was filed in this office  
for record on the \_\_\_\_ day of \_\_\_\_\_, 19\_\_\_\_  
\_\_\_\_\_ by \_\_\_\_\_

(COUNTY OFFICIAL)

(DEPUTY)

K-14

FILED 7-15-96  
BAKER COUNTY SURVEYOR  
SURVEY NO. 10-37-98