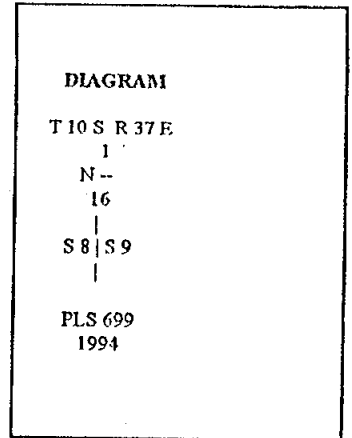


CERTIFIED RECORD OF LAND CORNER MONUMENTATION

History of original corner establishment:

Leland Lee Myres, PLS 699
August 2, 1994

Set 2" aluminum pipe with 3¼" aluminum cap, stamped as shown in diagram, 26" in the ground, at a point as determined by the procedures set forth in the MANUAL OF INSTRUCTIONS FOR SURVEY OF PUBLIC LANDS for the subdivision of sections, in a mound of earth and rock 30" base, 4" high, from which new accessories are:



A 12" Douglas Fir, bears N.44°E., 44.37 ft., scribed "N1/16S9BT"

A 10" Ponderosa Pine, bears N65°35'W., 34.12 ft., scribed "N1/16S8BT"

Also set a galvanized steel post with "Property Boundary" and Lans Survey Monument" signs 5 ft. W. and "Property Boundary" sign 5 ft. S.


Description of corner evidence found:

Found a 3¼" USFS aluminum capped pipe, in a mound of dirt, from which:


A pine, 9" diam., bears N.65°36'W., 34.1', scribe is pitched over.

A fir, 10" diam., bears N.43°57'E., 44.4', scribe marks visible.

Description of monument and accessories I established to perpetuate the original location of this corner:



R. David Schurian 7-15-96



Office of _____ County of _____
State of _____ I hereby certify that the within instrument was filed in this office
for record on the ____ day of _____, 19____
_____ by _____

(COUNTY OFFICIAL)

(DEPUTY)