

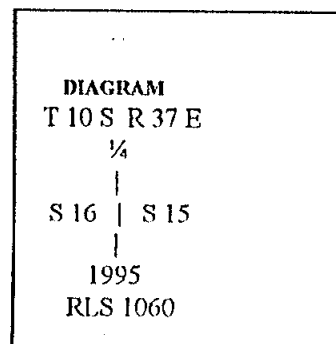
# CERTIFIED RECORD OF LAND CORNER MONUMENTATION

## History of original corner establishment:

William R. Gradon, U.S. Deputy Surveyor  
July 1, 1882

40.00 Set a basalt stone 14x11x7 ins. 9 ins in the ground for  $\frac{1}{4}$  sec.  
cor. marked  $\frac{1}{4}$  on W. face, from which:

A pine, 18 ins. diam., bears N.55°E., 35 lks. dist., mkd.  $\frac{1}{4}$ SBT.  
A pine, 6 ins. diam., bears S.50°W., 76 lks. dist., mkd.  $\frac{1}{4}$ SBT.



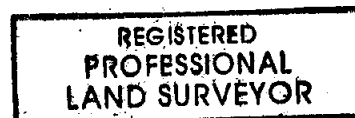
## Description of corner evidence found:

Did not find any evidence of this corner.

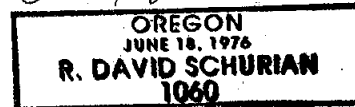
## Description of monument and accessories I established to perpetuate the original location of this corner:

No evidence of original monument found at a proportionate position, set a USFS 3 $\frac{1}{4}$ " aluminum capped monument 8" in the ground, with a mound of stone to cap.

A 5/8" x 18" rebar, bears N.1°05'E., 20.1 ft., with brass washer "RLS 1060".  
A 5/8" x 18" rebar, bears S.81°25'E., 19.2 ft., with brass washer "RLS 1060".  
A pine, 22" in diam., bears S.1°06'W., 33.6 ft., single blazed and scribed " $\frac{1}{4}$ S15BT" with nail and brass washer "RLS 1060", on face of blaze.  
A pine, 20" in diam., bears N.81°25'W., 43.8 ft., single blazed and scribed " $\frac{1}{4}$ S16BT" with nail and brass washer "RLS 1060", on face of blaze.



*R. David Schurian* 7-15-96



Office of \_\_\_\_\_ County of \_\_\_\_\_  
State of \_\_\_\_\_ I hereby certify that the within instrument was filed in this office  
for record on the \_\_\_\_ day of \_\_\_\_\_, 19\_\_\_\_  
\_\_\_\_\_ by \_\_\_\_\_

(COUNTY OFFICIAL)

(DEPUTY)

L-13

FILED 7-15-96

BAKER COUNTY SURVEYOR  
SURVEY NO. 10-37-105