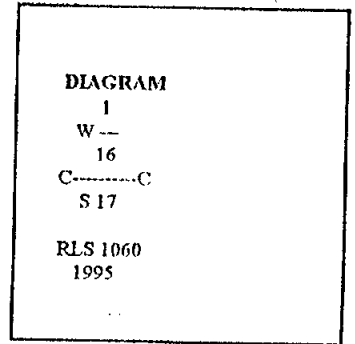


CERTIFIED RECORD OF LAND CORNER MONUMENTATION

History of original corner establishment:

Not previously set.



Description of corner evidence found:

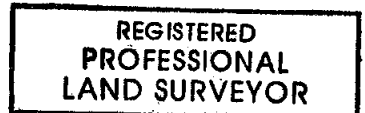
Corner is being set this survey.

Description of monument and accessories I established to perpetuate the original location of this corner:


At the point, determined by the procedures in the MANUAL OF INSTRUCTION FOR THE SURVEY OF PUBLIC LANDS, set a USFS 3/4" aluminum capped monument 18" in the ground, with 2 large stones to the east, from which:

A tamarack, 6" in diam., bears N.13°25'E., 33.1 ft., double blazed and scribed "CW1/16S17BT" with nail and brass washer "RLS 1060", on face of blaze.

A fir, 9" in diam., bears S.71°45'W., 22.8 ft., double blazed and scribed "CW1/16S17BT" with nail and brass washer "RLS 1060", on face of blaze.



R. David Schurian 7-15-96



Office of _____ County of _____
State of _____ I hereby certify that the within instrument was filed in this office
for record on the ____ day of _____, 19____
_____ by _____

(COUNTY OFFICIAL)

(DEPUTY)

L-6

FILED 7-15-96
BAKER COUNTY SURVEYOR
SURVEY NO. 10-37-101