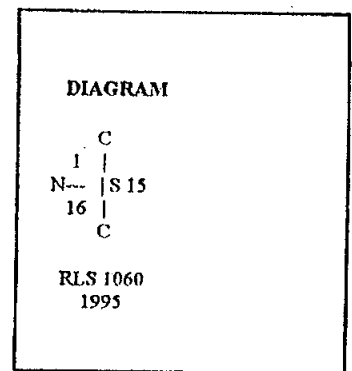


# CERTIFIED RECORD OF LAND CORNER MONUMENTATION

History of original corner establishment:

Not previously set.



Description of corner evidence found:

Corner is being set this survey.

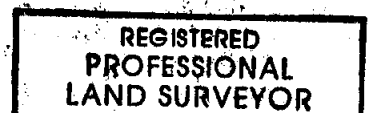
Description of monument and accessories I established to perpetuate the original location of this corner:

At the point, determined by the procedures in the MANUAL OF INSTRUCTION FOR THE SURVEY OF PUBLIC LANDS, set a USFS 3 1/4" aluminum capped monument 12" in the ground, with small mound of stone to cap, from which:


No trees available,

A 5/8" x 18" rebar, with an 2 1/2" aluminum cap, marked " CN 1/16 S15 RM RLS 1060, with an arrow pointing to the monument", set 15" in the ground, bears N.77°30'W., 18.7 ft.

A 5/8" x 18" rebar, with an 2 1/2" aluminum cap, marked " CN 1/16 S15 RM RLS 1060, with an arrow pointing to the monument", set 15" in the ground, bears N.13°45'W., 19.4 ft.,



*R. David Schurian* 7-15-96



Office of \_\_\_\_\_ County of \_\_\_\_\_  
State of \_\_\_\_\_ I hereby certify that the within instrument was filed in this office  
for record on the \_\_\_\_ day of \_\_\_\_\_, 19\_\_\_\_  
\_\_\_\_\_ by \_\_\_\_\_

FILED 7-15-96

BAKER COUNTY SURVEYOR

SURVEY NO. 10-37-99