

CERTIFIED RECORD OF LAND CORNER MONUMENTATION

History of original corner establishment:

LELAND LEE MYERS, PLS 699
August 2, 1994

Set 2" aluminum pipe with 3¼" aluminum cap, stamped as shown in diagram, 26" in the ground, at a point as determined by the procedures set forth in the MANUAL OF INSTRUCTIONS FOR SURVEY OF PUBLIC LANDS for the subdivision of sections, in a mound of earth and rock 30" base, 4" high, from which new accessories are:

A 9" Douglas Fir, bears N.3°35'E., 5.05 ft., scribed "S1/16S8BT"
An 8" Lodgepole Pine, bears N61°55'W., 19.21 ft., scribed " S1/16S9BT"

Also set a galvanized steel post with "Property Boundary" and Lans Survey Monument" signs 3 ft. N. and Property Boundary" sign 4 ft. E.

Description of corner evidence found:

Found a 3¼" USFS aluminum capped pipe 0.2' out of the ground in a collar of stones, from which:

A fir, 8" diam., bears N.3°28'E., 5.1', scribed "S1/16S8BT".
A pine, 6" diam., bears N.62°21'E., 19.3', with 2 blazes, one facing the cor.
and the other facing a 1" diam. pipe, scribe is pitched over.
A 1" diam pipe with no cap, and of unknown orgins bears N.55°04'E., 20.2'.



Description of monument and accessories I established to perpetuate the original location of this corner:

Office of _____ County of _____
State of _____ I hereby certify that the within instrument was filed in this office
for record on the ____ day of _____, 19____
_____ by _____


(COUNTY OFFICIAL)

(DEPUTY)

H-9



R. David Schuriam 7-15-96



FILED 7-15-96

BAKER COUNTY SURVEYOR

SURVEY NO. 10-37-91