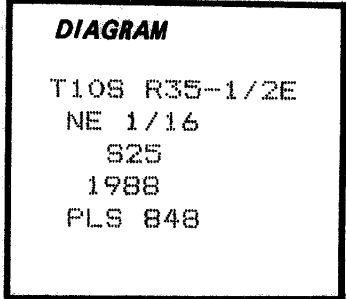


CERTIFIED RECORD OF LAND CORNER MONUMENTATION

INDEX No. S-24

History of original corner establishment:

Baker County Survey Records show no previous establishment of this Cor.



Description of corner evidence found:

Baker County Survey Records show no previous establishment of this Cor.


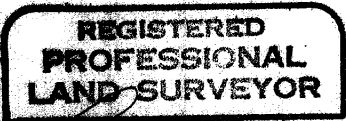
Description of monument and accessories I established to perpetuate the original location of this corner:

Set 2-1/2"x30" aluminum pipe with 3-1/2" aluminum cap, stamped as shown on the **DIAGRAM**, SET 22" in the ground.

From Which:

Set 5/8"x30" iron pins with plastic caps stamped: PLS 848 and metal guard posts with Bearing Tree, Warning and Boundary signs, alongside the pins, as follows: S 0° 40' E., 10.0 ft. with notch on top of pin, and S 88° 28' E., 10.0 ft, pin top is not notched.

Measurements to pins taken with Electronic Tacheometer with bearings turned from the survey control network.



This work is performed by:
Douglas M. Ferguson PLS 848
Mt. Vernon Oregon.
On: Nov. 16, 1988
Refer to Map of Survey No. 10-35-1/2-208
Witnesses: D. Mitchell Ferguson & Ken Delano

Office of..... County of.....

State of....., I hereby certify that the within instrument was filed in this office

for record on the..... day of....., 19.....

..... by

(COUNTY OFFICIAL)

(DEPUTY)

FILED March 30, 1989
BAKER COUNTY SURVEYOR
SURVEY NO. 10-35 1/2-212