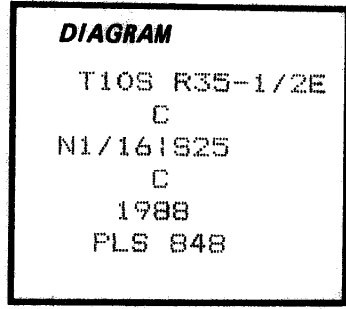


CERTIFIED RECORD OF LAND CORNER MONUMENTATION

INDEX No. S-23

**History of original corner establishment:**

Baker County Survey Records show no previous establishment of this Cor.



**Description of corner evidence found:**

Baker County Survey Records show no previous establishment of this Cor.

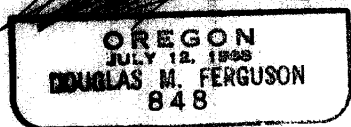
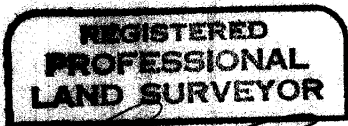
**Description of monument and accessories | established to perpetuate the original location of this corner:**

Set 2-1/2"x30" aluminum pipe with 3-1/2" aluminum cap, stamped as shown on the **DIAGRAM**, SET 14" in the ground and raised a mound of stone around the pipe.

**From Which:**

Ponderosa Pine 12" dia., Bears S40°38'W., 104.2 ft., scribed: C-N1/16 S25 BT 5/8"x30" iron pin with plastic cap stamped PLS 848 and guard post with Bearing Tree, Warning and Boundary signs alongside Bears S 0°53'E., 10.0 ft. Measurements to accessories taken with Electronic Tacheometer with bearings turned from the survey control network.

Nailed a brass washer stamped PLS 848 on blaze above BT scribe, Bearing Tree Sign above blaze, and warning sign on back of tree. Painted a 6" red band at breast ht. around tree.



This work is performed by:  
Douglas M. Ferguson PLS 848  
Mt. Vernon Oregon.  
On: Nov. 15, 1988  
Refer to Map of Survey No. 10-35-1/2-208  
Witnesses: D. Mitchell Ferguson & Ken Delano

Office of..... County of.....

State of....., I hereby certify that the within instrument was filed in this office for record on the..... day of....., 19.....

..... by .....  
(COUNTY OFFICIAL) (DEPUTY)

**FILED** March 30, 1989  
BAKER COUNTY SURVEYOR  
SURVEY NO. 10-35 1/2 - 211