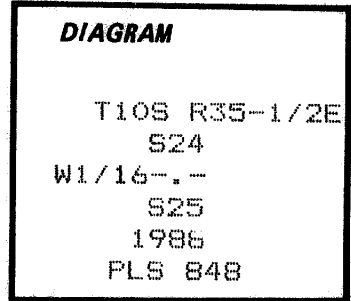


CERTIFIED RECORD OF LAND CORNER MONUMENTATION

INDEX NO. R-22

History of original corner establishment:

Baker County Survey Records show no previous establishment of this Cor.



Description of corner evidence found:

Baker County Survey Records show no previous establishment of this Cor.

Description of monument and accessories I established to perpetuate the original location of this corner:

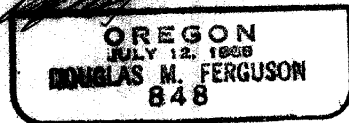
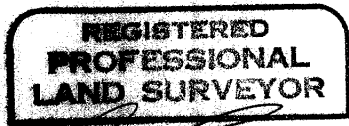
Set 2-1/2"x30" aluminum pipe with 3-1/2" aluminum cap, stamped as shown on the **DIAGRAM**, SET 12" in the ground and raised a mound of stone and earth around the pipe.

From Which:

Ponderosa Pine 9" dia., Bears S43°22'W., 22.6 ft., scribed: W1/16 S25 BT  
Ponderosa Pine 8" dia., Bears N44°32'W., 22.9 ft., scribed: W1/16 S24 BT

Measurements to trees taken with Electronic Tacheometer with bearings turned from the survey control network.

Nailed a brass washer stamped PLS 848 on blaze above BT scribe, Bearing Tree Sign above blaze, and warning sign on back of each tree. Painted a 6" red band at breast ht. around each tree. Set steel fence posts with warning & Boundary Signs, in the stone mound 1 ft. South & East from the corner.



This work is performed by:  
Douglas M. Ferguson PLS 848  
Mt. Vernon Oregon.  
On: Nov. 15, 1988  
Refer to Map of Survey No. 10-35-1/2-208  
Witnesses: D. Mitchell Ferguson & Ken Delano

Office of..... County of.....

State of....., I hereby certify that the within instrument was filed in this office

for record on the..... day of....., 19.....

..... by .....

(COUNTY OFFICIAL)

(DEPUTY)

FILED March 30, 1989  
BAKER COUNTY SURVEYOR  
SURVEY NO. 10-35 1/2-209