

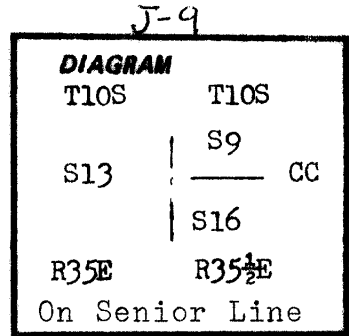
CERTIFIED RECORD OF LAND CORNER MONUMENTATION

History of original corner establishment:

This corner was originally established by Eugene P. McCornack, U. S. Deputy Surveyor, under Contract No. 398, dated July 2, 1881. The original notes state that at the corner a 12" by 10" by 5" marked basalt stone was set 8" in the ground, from which:

A 8" Fir bears N 45° E - 40 lks., marked: T10S R35E S9 BT.

A 6" Fir bears S 45° E - 45 lks., marked: T10S R35E S16 BT.

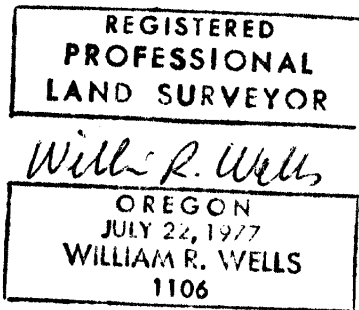


This corner was remonumented by Leland Myers in 1967, and remonumented by PLS 1106 in 1985.

Description of corner evidence found:

Found amended monument for the corner, a 2½" aluminum pipe with 2½" aluminum cap. See recorded corner certificate.

The corner is located N 89° 41' 45" E - 5.51' from amended monument for corner. See recorded corner certificates.



Description of monument and accessories I established to perpetuate the original location of this corner:

Set a 2½" by 30" aluminum pipe with 2½" aluminum cap 20" in the ground and surrounded with a mound of earth and stone.

Note: Marked "AM" above "CC" on the monument set in 1985. Marked the 54-3 tags for the amended monument "AM".

Utilized existing bearing trees marked in 1985 for the amended monument. Tagged bearing trees with an additional 54-3 sign. From the corner on the senior line:

A 12" White Fir bears N 56½° E - 36.2', scribed: T10S R35½E S9 BT.

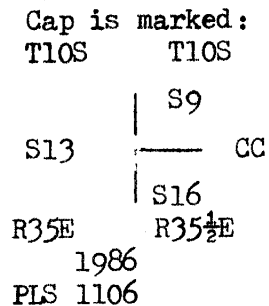
A 8" White Fir bears S 61° E - 36.8', scribed: T10S R35½E S16 BT.

Set steel fence post North of corner and attached sign 54-9.

Used steel tape and staff compass with 20°E declination, measured to the center of the bearing trees.

This corner was remonumented on July 9, 1986.

Witnessed by: Willard Hulick.



Office of..... County Surveyor County of..... Baker

State of...Oregon....., I hereby certify that the within instrument was filed in this office for record on the..... day of....., 19.....

..... by

(COUNTY OFFICIAL) (DEPUTY)