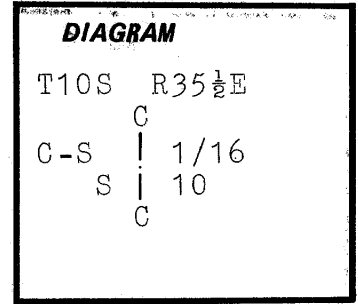


CERTIFIED RECORD OF LAND CORNER MONUMENTATION

H-15

History of original corner establishment:

None. Corner never set.



No evidence of corner establishment found in County Records.

Description of corner evidence found:

None.

Description of monument and accessories established to perpetuate the original location of this corner:

Set a 2½" by 30" aluminum pipe with 2½" aluminum cap 24" in the ground and surrounded with a mound of earth and a few stones, from which:

A 14" White Fir bears S 40½° W - 39.5', scribed: C-S 1/16 S10 BT.

A 11" White Fir bears N 83° W - 45.2', scribed: C-S 1/16 S10 BT.

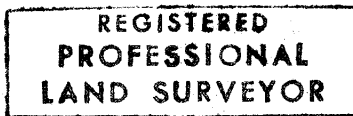
New bearing trees have a brass washer stamped PLS 1106 nailed to face of blaze. Attached signs 54-3 and 54-9, and painted face of blaze and a 6" red band around each bearing tree.

Set steel fence post North of corner, and attached sign 54-9.

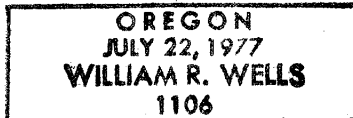
Used steel tape and staff compass with 19°E declination, measured to the center of the bearing trees.

This corner was monumented on July 1, 1986.

Witnessed by: Willard Hulick.



William R. Wells



Cap is marked:
T10S R35½E
C
C-S | 1/16
S | 10
C
1986
PLS 1106

Office of..... County Surveyor..... County of..... Baker.....
 State of..... Oregon....., I hereby certify that the within instrument was filed in this office
 for record on the..... day of....., 19.....
 by
 (COUNTY OFFICIAL) (DEPUTY)

FILED 7-21-86
 BAKER COUNTY SURVEYOR
 SURVEY NO. 10-353-177