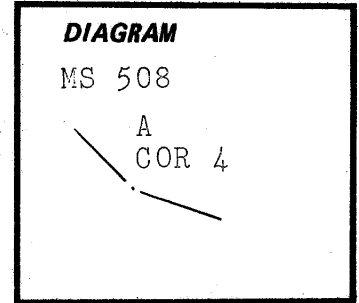


**CERTIFIED RECORD OF LAND CORNER MONUMENTATION**

**History of original corner establishment:**

This corner was originally established as Corner 4 of the Alaska Lode, Union Consolidated Quartz Mining Claim, under MS 508, by Horace G. Pearson, U. S. Deputy Mineral Surveyor, during November, 1902. The original notes state that a 4½" long by 5" square pine post was set 18" in the ground with a mound of earth, scribed: A 4 - 508.



Alaska Cor. 4

This corner was remonumented by James Hambleton in 1968.

**Description of corner evidence found:**

None. The corner has been destroyed by a road. A monument reportedly set by James Hambleton for the corner in 1968 was not found. Set corner by survey.

**Description of monument and accessories established to perpetuate the original location of this corner:**

Set a 2½" aluminum pipe with 2½" aluminum cap, 24" in the ground and surrounded with a mound of earth and stone, from which:

A 6" Ponderosa Pine bears S 39½° W - 22.0', scribed: 4-A-508 BT.

A 14" Ponderosa Pine bears S 81½° W - 82.4', scribed: 4-A-508 BT.

New bearing trees have a brass washer stamped PLS 1106 nailed to face of blaze. Attached signs 54-3 and 54-9, and painted face of blaze and a 6" red band around each bearing tree.


Set steel fence posts on National Forest Boundary NW and SE of corner and attached sign 54-9 to one post, and sign 54-2 to both posts.

Used steel tape and staff compass with 20°E declination, measured to the center of the bearing trees.


This corner was remonumented on June 13, 1986.

Cap is marked:

Witnessed by: Willard Hulick.



*William R. Wells*



MS 508

A  
COR 4

1986  
PLS 1106

Office of.....County Surveyor..... County of..... Baker

State of.....Oregon....., I hereby certify that the within instrument was filed in this office for record on the..... day of....., 19.....

..... by .....  
(COUNTY OFFICIAL) (DEPUTY)

FILED 7-21-86  
BAKER COUNTY SURVEYOR  
SURVEY NO. 10-35½-164