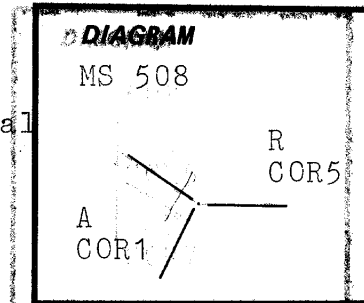


CERTIFIED RECORD OF LAND CORNER MONUMENTATION

History of original corner establishment:

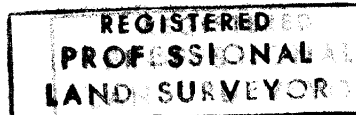
This corner was originally established as Corner 1 of the Alaska Lode, and Corner 5 of the Richmond Lode, under MS 508, by Horace G. Pearson, U. S. Deputy Mineral Surveyor, during November 1902. The original notes state that a 4½" long by 6" square pine post was set 18" in the ground with mound of earth, marked: A1-508 and R5-508.



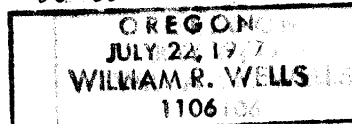
Alaska Cor. 1
Richmond Cor. 5

Description of corner evidence found:

Found rotted remains of post below ground level after surveying into area from adjacent corners. Placed rotted post remains on mound. An old skid trail crossed over corner area, but the rotted post was still there.



Willie R. Wells



Description of monument and accessories I established to perpetuate the original location of this corner:

Set a 2½" by 30" aluminum pipe with 2½" aluminum cap 15" in the ground and surrounded with a mound of earth and stone, from which:

A 8" Ponderosa Pine bears S 7° W - 13.1', scribed: 1-A-5-R-508 BT.

A 13" Ponderosa Pine bears N 55½° W - 61.6', scribed: 1-A-5-R-508 BT.

New bearing trees have a brass washer stamped PLS 1106 nailed to face of blaze. Attached signs 54-3 and 54-9, and painted face of blaze and a 6" red band around each bearing tree.

Set steel fence post on claim line Northwest of corner, and attached sign 54-9.

Used steel tape and staff compass with 20°E declination, measured to the center of the bearing trees.

This corner was remonumented on June 4, 1986.

Witnessed by: Willard Hulick.

Cap is marked:

MS 508

R

COR5

A

COR1

1986

PLS 1106

Office of.....County Surveyor..... County of..... Baker
State of..... Oregon....., I hereby certify that the within instrument was filed in this office
for record on the..... day of....., 19.....
..... by

(COUNTY OFFICIAL)

(DEPUTY)