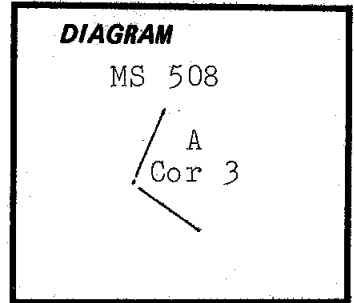


CERTIFIED RECORD OF LAND CORNER MONUMENTATION

History of original corner establishment:

This corner was originally established by Horace G. Pearson, U.S. Deputy Mineral Surveyor, as part of MS 508, during November, 1902. The original notes state that at the corner a 4 1/2' long by 4" square marked pine post was set 18" in the ground from which:

- A 18" pine bears S87°30'W-29.1'.
- A 24" pine bears S17°E-44.1'.
- Each marked A.3-508 BT.



Alaska Cor. 3

This corner was remonumented by James Hambleton 1967.

Description of corner evidence found:

Hambleton's 2 1/2" aluminum cap on 1 1/4" unflanged iron pipe protruding 16" from the ground from which:

- A 24" pon. pine stump bears S17°E-45.0' with no scribing.
- A 18" pon. pine snag bears S89°W-29.4' with no remaining scribing.

The still existing Gieser Road location matches original note calls from this corner.

Description of monument and accessories I established to perpetuate the original location of this corner:

Set a 2 1/2" by 30" aluminum pipe with 2 1/2" aluminum cap 22" in the ground and surrounded with a mound of earth and stone. Buried Hambleton's monument horizontally in the new mound. From the new monument:

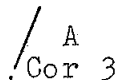
- A 7" pon. pine bears S32 1/2°E-15.2' scribed 3-A-508 BT.
- A 8" pon. pine bears S36 1/2°W-7.9' scribed 3-A-508 BT.

New bearing trees have a brass washer stamped PLS 1106 nailed to face of blaze. Attached sign 54-3 and 54-9 and painted face of blaze and a 6" red band around each bearing tree. Set steel fence posts on National Forest Boundary NE and SE of corner and attached sign 54-9 to one post and sign 54-2 to both posts.

Used steel tape and staff compass with 20°E declination, measured to the center of the bearing trees.

Cap is marked:

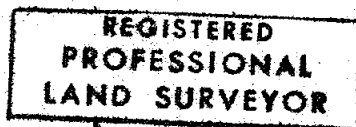
MS 508




1985
PLS 1106

This corner was remonumented on November 4, 1985.

Witness: Willard Hulick.



Willard R. Wells



Office of... County Surveyor..... County of... Baker
 State of... Oregon....., I hereby certify that the within instrument was filed in this office
 for record on the..... day of....., 19.....
 by
 (COUNTY OFFICIAL) (DEPUTY)

FILED 2-3-86
 BAKER COUNTY SURVEYOR
 SURVEY NO. 10-352-155