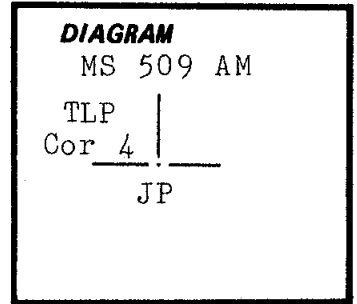


CERTIFIED RECORD OF LAND CORNER MONUMENTATION

History of original corner establishment:

This corner was originally established by Horace G. Pearson, U.S. Deputy Mineral Surveyor, as part of MS 509 Amended, during March, 1903. The original notes state that at the corner a 4½" long by 4" square marked pine post was set 18" in the ground from which:

- A 10" fir bears N88°E-35.4'.
- A 30" pine bears N43°30'E-31.6'.
- Each marked T.L.P. 4-509 BT.



Too Late Placer Cor 4

Description of corner evidence found:

Mound of earth and stone with rotted remains of post at ground level from which:

- A 28" pon. pine stump bears N43½°E-32.9' with no remaining scribing.
- A very rotten fir bears N88°E-35'±.

Description of monument and accessories established to perpetuate the original location of this corner:

Set a 2½" by 30" aluminum pipe with 2½" aluminum cap 22" in the ground and surrounded with a mound of earth and stone. Placed original post remains on the new mound. From the new monument:

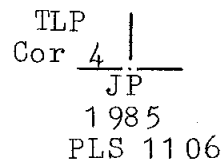
- A 6" pon. pine bears S78½°W-18.1' scribed 4-TLP-509AM BT.
- A 8" pon. pine bears S23½°W-50.5' scribed 4-TLP-509AM BT.

New bearing trees have a brass washer stamped PLS 1106 nailed to the face of blaze. Attached sign 54-9 and 54-3 and painted face of blaze and a 6" red band around each bearing tree. Set steel fence posts on National Forest Boundary North and East of corner and attached sign 54-9 to one post and sign 54-2 to both posts.

Used steel tape and staff compass with 20°E declination, measured to the center of the bearing trees.


Cap is marked:

MS 509 AM




This corner was remonumented on October 17, 1985.

Witness: Willard Hulick.



William R. Wells



Office of County Surveyor County of Baker

State of Oregon, I hereby certify that the within instrument was filed in this office for record on the day of, 19.....

..... by

(COUNTY OFFICIAL)

(DEPUTY)

FILED 2-3-86
 BAKER COUNTY SURVEYOR
 SURVEY NO. 10-352-153