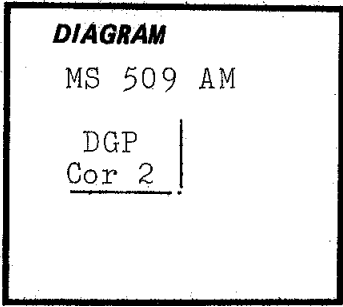


CERTIFIED RECORD OF LAND CORNER MONUMENTATION

History of original corner establishment:

This corner was originally established by Horace G. Pearson, U.S. Deputy Mineral Surveyor, as part of MS 509 Amended, during March of 1903. The original notes state that at the corner a 4' long by 4" square marked pine post was set 6" in the ground to bedrock and surrounded with a mound of stone from which:



Deep Gravel Placer Cor. 2

- A 18" pine bears S19°E-55'.
- A 30" pine bears S45°30'W-31'.
- Each marked D.G.P. 2-509 BT.

The corner was remonumented by Leland Myers in 1967.

Description of corner evidence found:

Myers' 5/8" by 24" iron pin with 1 1/2" aluminum cap, set in a mound of stone from which:

A 20" pon. pine bears S19°E-54.5' with scribing visible on a partly healed blaze.

A 24" pon. pine snag bears S46 1/2°W-29.0' with scribing visible on a partly healed blaze.

A 4" square wood post, with no scribing, is lying downhill to the SE about 10' from the corner.

A 5/8" by 24" iron pin with 1 1/2" aluminum cap monument by Myers, monumenting the N 1/16 between Sections 14 and 15, is lying on the ground N19°E-17' away.

Description of monument and accessories established to perpetuate the original location of this corner:

Set a 2 1/2" by 30" aluminum pipe with 2 1/2" aluminum cap 15" in the ground to rock and surrounded with a mound of earth and stone. Placed Myers' monument inside of the new monument. From the new monument:

A 6" pon. pine bears N79 1/2°W-14.3' scribed 2-DGP-50 9AM BT.

New bearing tree has a brass washer stamped PLS 110 6 nailed to the face of blaze. Attached sign 54-3 and 54-9 and painted face of blaze and a 6" red band around each bearing tree. Set steel fence post West of corner and attached sign 54-9.

Used steel tape and staff compass with 20°E declination, measured to the center of the bearing trees.

Cap is marked:


MS 509AM

DGP
Cor.2


1985
PLS 1106

This corner was remonumented on October 17, 1985.

Witness: Willard Hulick.



Willard R. Wells



Office of... County Surveyor..... County of... Baker
Oregon
State of..... I hereby certify that the within instrument was filed in this office
for record on the..... day of....., 19.....

..... by
(COUNTY OFFICIAL) (DEPUTY)

FILED 2-3-86
BAKER COUNTY SURVEYOR
SURVEY NO. 10-352-151