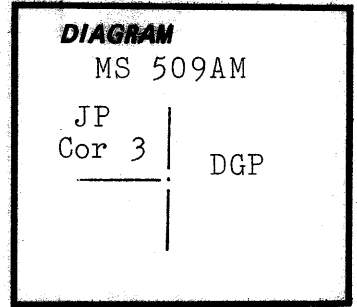


CERTIFIED RECORD OF LAND CORNER MONUMENTATION

History of original corner establishment:

This corner was originally established by Horace G. Pearson, U.S Deputy Mineral Surveyor, as part of MS 509 Amended, during March, 1903. The original notes state that at the corner a 4½' long by 4" square marked pine post was set 18" in the ground from which:

- A 18" fir bears N76°E-19.1'.
- A 18" pine bears N21°45'W-38.1'.
- Each marked J.P. 3-509 BT.



Jordan Placer Cor 3

This corner was remonumented by Leland Myers in 1967.

Description of corner evidence found:

Myers 5/8" by 24" iron pin with 1½" aluminum cap set in a small mound of stone from which:

- A 19" pon. pine stump bears N22°W-38.8' with part of blaze face and frag. scribing visible.
- A 18" doug. fir stump bears N77°E-19.6' with no remaining scribing.

Description of monument and accessories | established to perpetuate the

original location of this corner:

Set a 2½" by 30" aluminum pipe with 2½" aluminum cap 24" in the ground and surrounded with a mound of earth and stone. Placed Myers' monument inside our new monument. From the new monument:

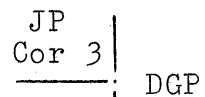
- A 11" pon. pine bears S75½°W-58.7' scribed 3-JP-509AM BT.
- A 11" pon. pine bears S52°E-18.0' scribed 3-JP-509AM BT.

New bearing trees have a brass washer stamped PLS 1106 nailed to the face of blaze. Attached sign 54-3 and 54-9 and painted face of blaze and a 6" red band around each bearing tree. Set steel fence posts on National Forest Boundary West and South of corner and attached sign 54-9 to one post and sign 54-2 to both posts.

Used steel tape and staff compass with 20°E declination, measured to the center of the bearing trees.

Cap is marked:

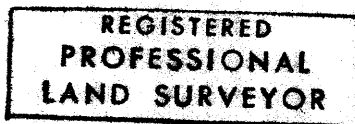
MS 509AM




1985
PLS 1106

This corner was remonumented on October 17, 1985.

Witness: Willard Hulick.



Willard R. Wells



Office of..County..Surveyor..... County of... Baker

State of... Oregon....., I hereby certify that the within instrument was filed in this office

for record on the..... day of....., 19.....

..... by

(COUNTY OFFICIAL)

(DEPUTY)

FILED 2-3-86
BAKER COUNTY SURVEYOR
SURVEY NO. 10-352-149