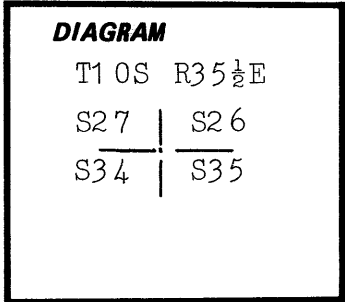


**CERTIFIED RECORD OF LAND CORNER MONUMENTATION**

V-17

**History of original corner establishment:**

This corner was originally established by W.B. Barr, U.S. Deputy Surveyor, under his Contract No. 492, dated August 22, 1883, during April, 1884. The original notes state that at the corner a 12"by12"by10" marked basalt stone was set 8" in the ground from which:



- A 42" pine bears N30°E-33 lks, marked T1 OS R35½E S26 BT.
- A 24" pine bears S40°E-43 lks, marked T1 OS R35½E S35 BT.
- A 30" pine bears S55°W-47 lks, marked T1 OS R35½E S34 BT.
- A 24" pine bears N45°W-40 lks, marked T1 OS R35½E S27 BT.

**Description of corner evidence found:**

Found a mound of stone with several stones fitting the original description. The stone mound is scattered and no marks were found on the stones. The corner position was reestablished at the average position of the record distance measurements from the NE, SE, and NW bearing trees. These measurements produced a 1' diameter circle. The record distance to the SW bearing tree is long by about 3' when compared to the 1' circle formed by distance measurements from the other 3 bearing trees. From the reestablished corner position:

- A 28" pon. pine bears N48°W-26.8' with scribing visible on partly healed double blaze.
- A 40" pon. pine bears N32°E-21.0' with scrib. vis. on partly healed dbl. blaze.
- A 22" pon. pine stump bears S58½°W-33.9' with scrib. vis. on lower blaze.
- A 14" pon. pine stump bears S35°E-29.0' with scrib. vis. on lower blaze.

**Description of monument and accessories | established to perpetuate the original location of this corner:**

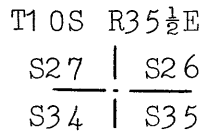
Set a 2½" by 30" aluminum pipe with 2½" aluminum cap 18" in the ground to rock and surrounded with a mound of stone from which:

- A 11" pon. pine bears S70½°W-17.5' scribed T1 OS R35½E S34 BT.
- A 13" pon. pine bears S19½°E-19.3' scribed T1 OS R35½E S35 BT.

New bearing trees have a brass washer stamped PLS 1106 nailed to the face of blaze. Attached sign 54-3 and 54-9 and painted face of blaze and a 6" red band around each bearing tree. Set steel fence post North of corner and attached sign 54-9.

Used steel tape and staff compass with 20°E declination, measured to the center of the bearing trees.


Cap is marked:




1985  
PLS 1106

This corner was remonumented on November 5, 1985.

Witness: Willard Hulick.



*William R. Wells*



Office of.....County Surveyor.....County of.....Baker.....  
 State of.....Oregon....., I hereby certify that the within instrument was filed in this office  
 for record on the..... day of....., 19.....  
 ..... by .....  
 (COUNTY OFFICIAL) (DEPUTY)

FILED 2-3-86  
 BAKER COUNTY SURVEYOR  
 SURVEY NO. 10-35½-119